

SITE DEVELOPMENT POLICIES DPD: UDP PROPOSALS MAP ALTERATIONS

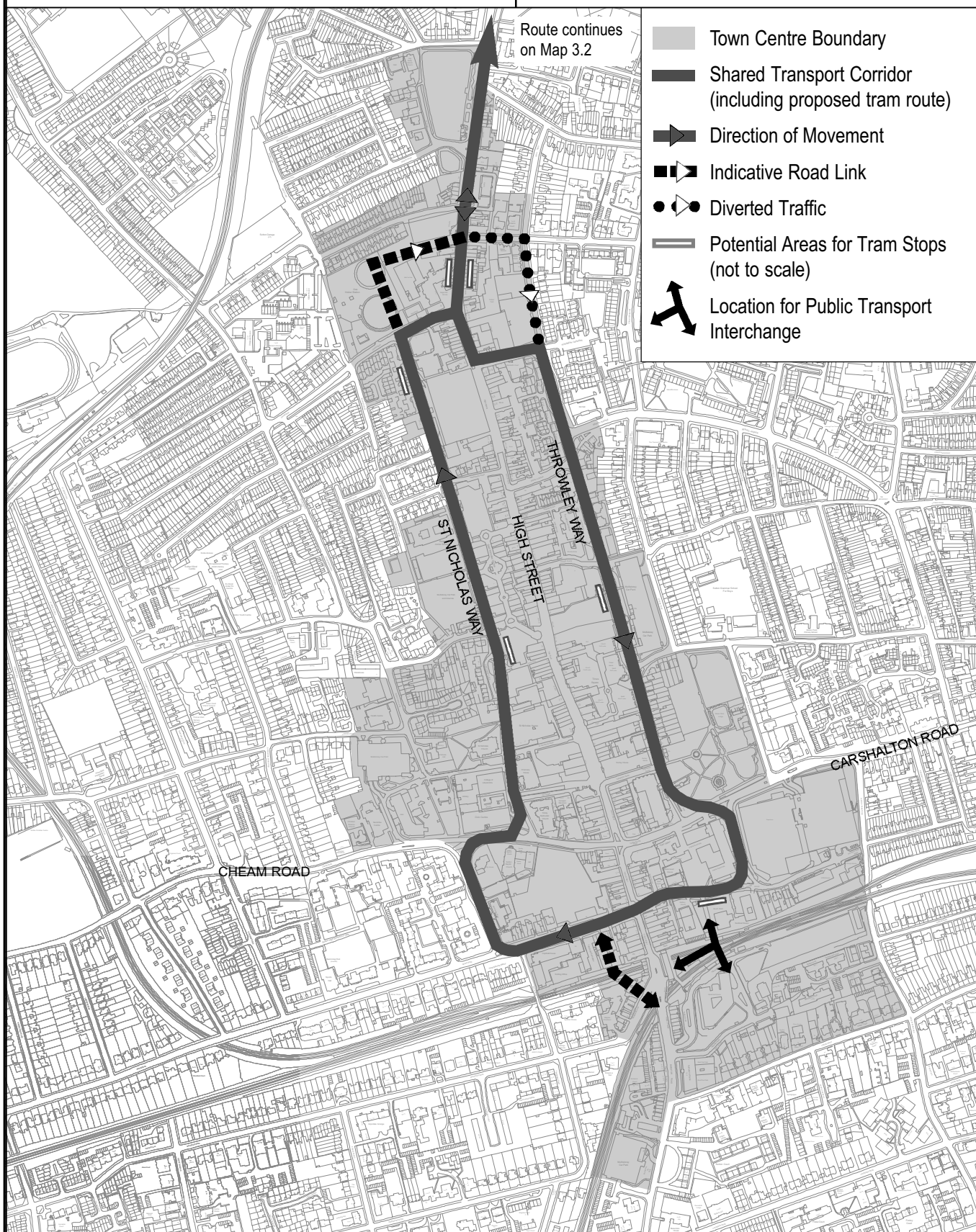
APPENDIX 3: PROMOTING SUSTAINABLE TRANSPORT AND ACCESSIBILITY

- Map 3.1: Transport Proposals Sutton Town Centre
- Map 3.2: Proposed Tramlink Extensions

Map 3.1

Relevant Core Policy PMP6

Relevant SDP Policy BP9



London Borough of Sutton

Environment and Leisure
24 Denmark Road
Carshalton
SM5 2JG



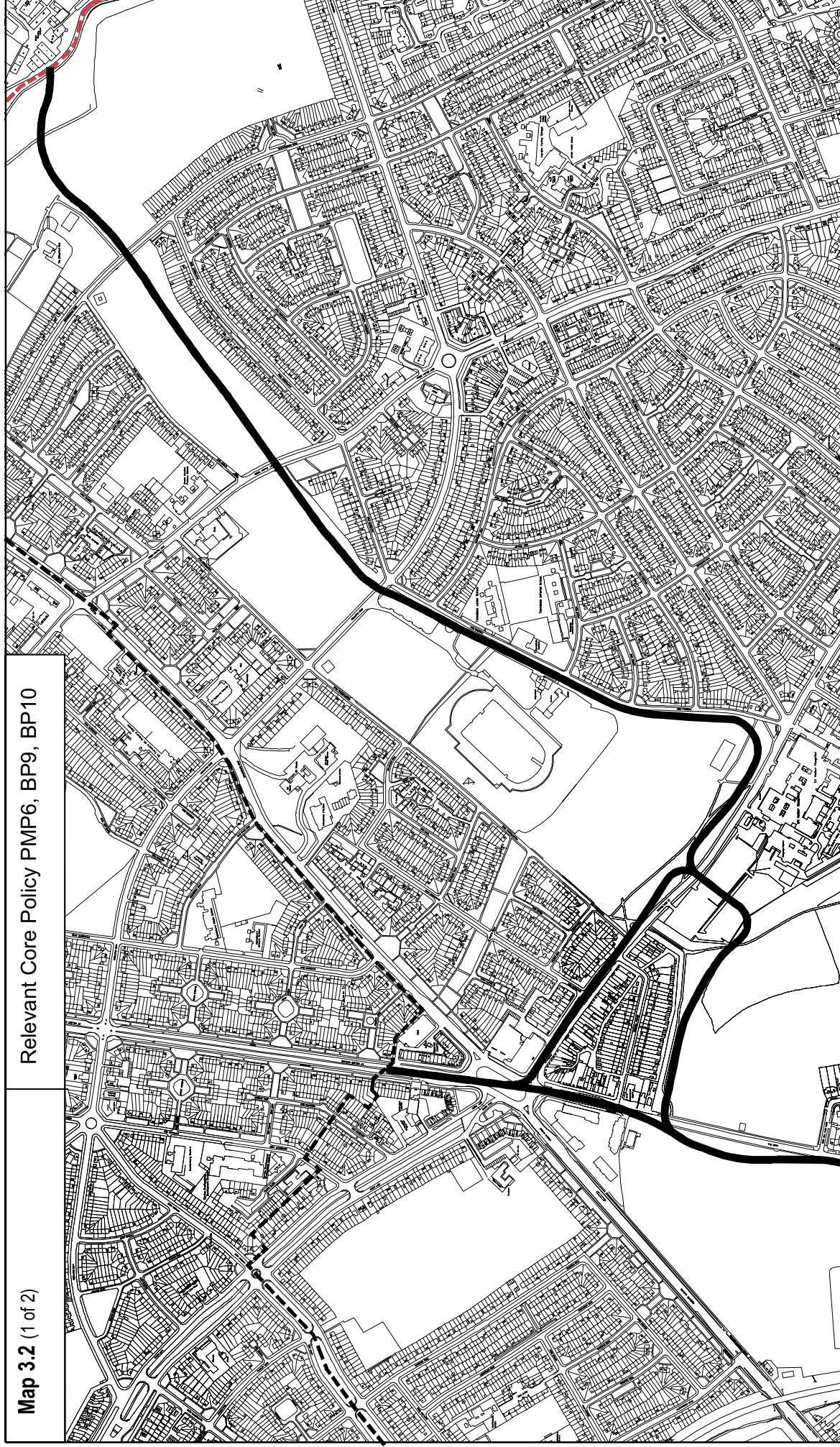
This map is reproduced from Ordnance Survey material with the permission of Ordnance Survey on behalf of the Controller of Her Majesty's Stationery Office © Crown Copyright. Unauthorised reproduction infringes Crown copyright and may lead to prosecution or civil proceedings. London Borough of Sutton 100008655X 2012



NOT TO
SCALE

Transport Proposals

Sutton Town Centre



London Borough of Sutton

Environment & Leisure

24 Denmark Road

Carshalton

SM5 2JG



This map is reproduced from Ordnance Survey material with the permission of Ordnance Survey on behalf of the Controller of Her Majesty's Stationery Office © Crown Copyright.
Unauthorised reproduction infringes Crown copyright and may lead to prosecution or civil proceedings.
London Borough of Sutton 10000865X.2012

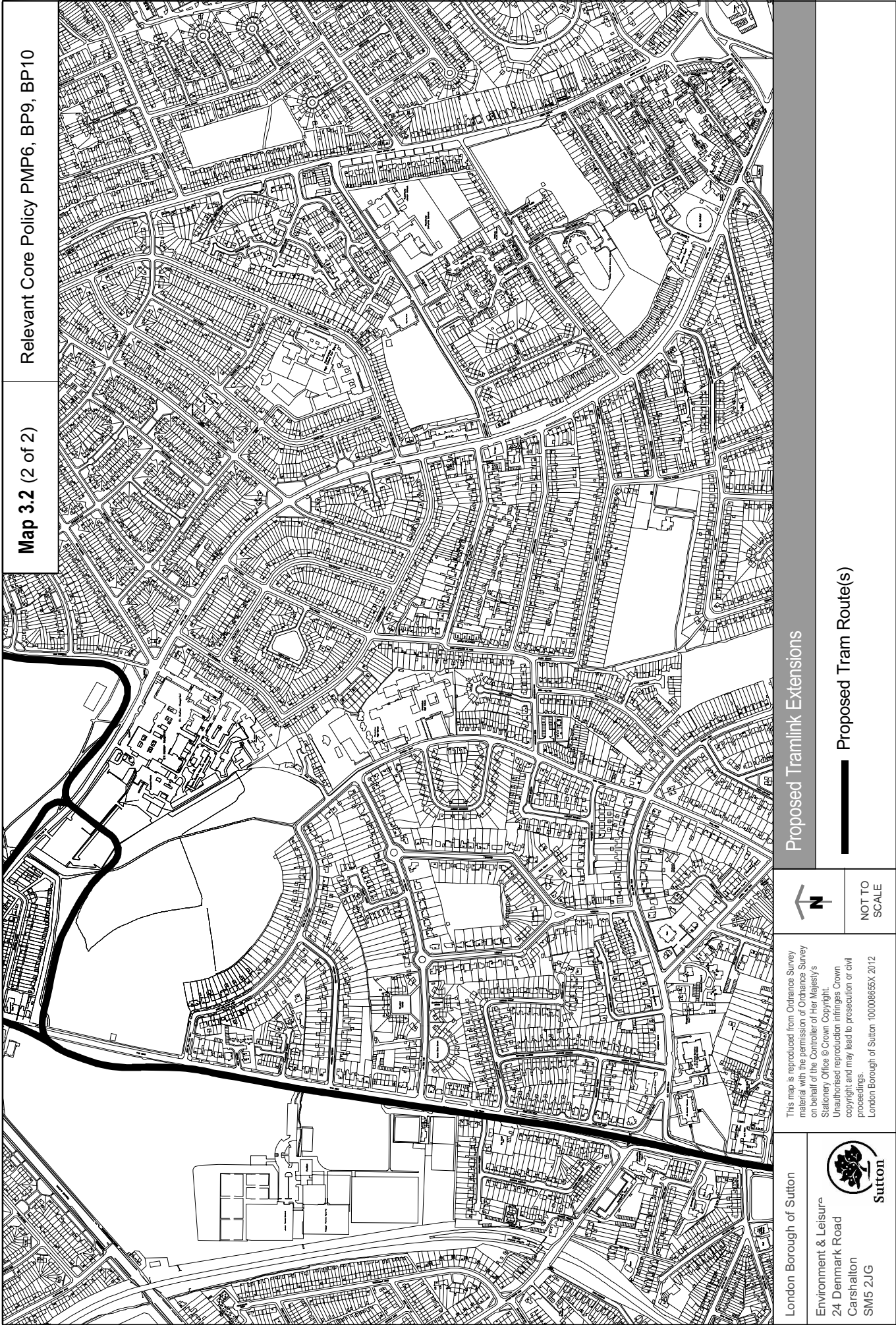


NOT TO
SCALE

Proposed Tramlink Extensions

----- Borough Boundary

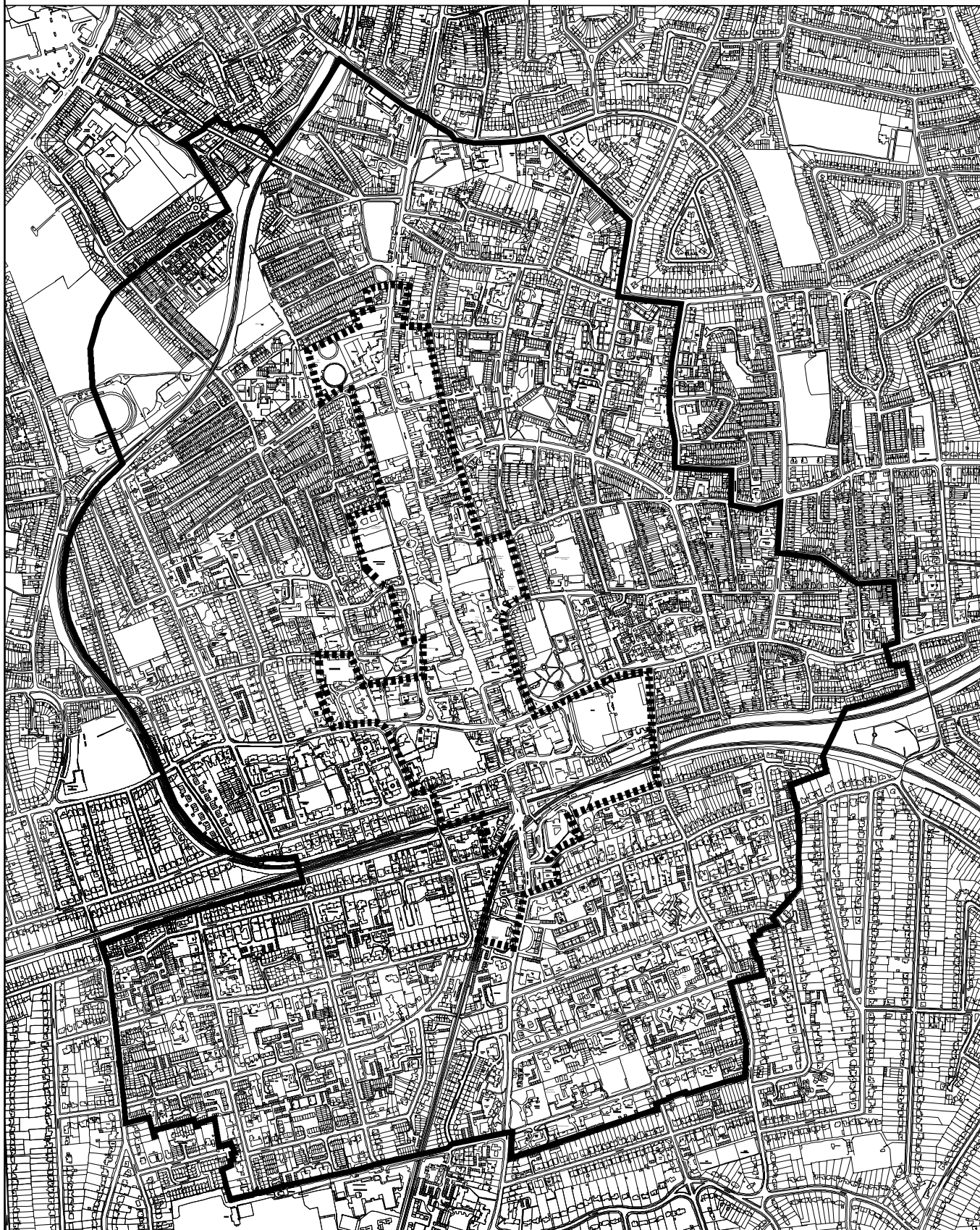
———— Proposed Tram Route(s)



SITE DEVELOPMENT POLICIES DPD: UDP PROPOSALS MAP ALTERATIONS

APPENDIX 4: DEVELOPING ACTIVE, HEALTHY AND INCLUSIVE COMMUNITIES

- Map 4.0: Central Setting in Sutton Town Centre
- Map 4.4: Limit of Sustainable Residential Development for Carshalton District Centre
- Map 4.5: Limit of Sustainable Residential Development for Cheam District Centre
- Map 4.6: Limit of Sustainable Residential Development for North Cheam District Centre
- Map 4.7: Limit of Sustainable Residential Development for Worcester Park District Centre
- Map 4.8: Limit of Sustainable Residential Development for Hackbridge
- Map 4.9: Part of former Belmont Hospital Area, Belmont
- Map 4.9a: Safeguarded Gypsy and Traveller Sites
- Map 4.10: Land Reserved for Burial Space Use adjoining Bandon Hill Cemetery
- Map 4.11: Land Reserved for Burial Space Use adjoining Sutton Cemetery



London Borough of Sutton

Environment and Leisure
24 Denmark Road
Carshalton
SM5 2JG



This map is reproduced from Ordnance Survey material with the permission of Ordnance Survey on behalf of the Controller of Her Majesty's Stationery Office © Crown Copyright. Unauthorised reproduction infringes Crown copyright and may lead to prosecution or civil proceedings. London Borough of Sutton 100008655X 2012



NOT TO
SCALE

Limit of Sustainable Residential Development

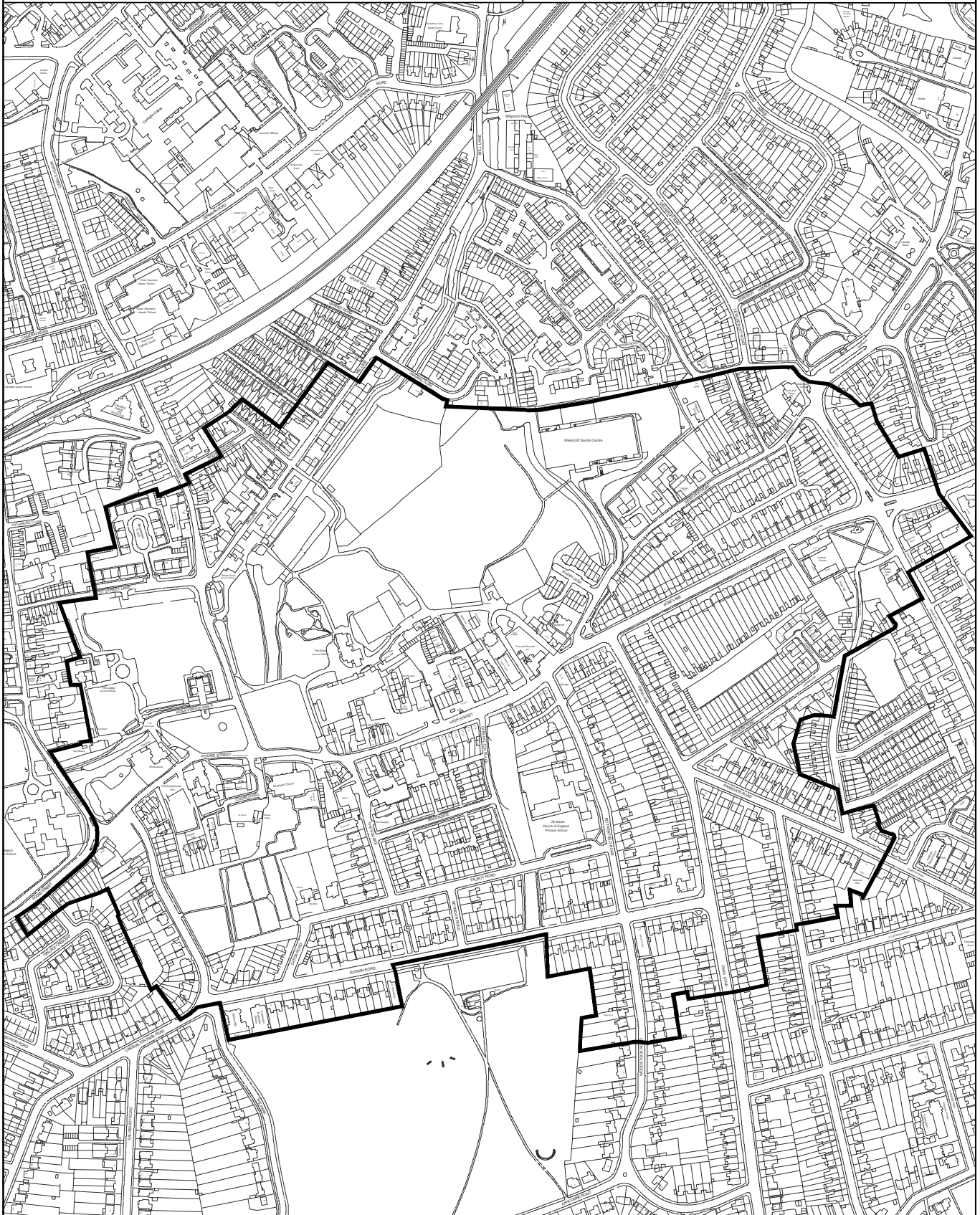
Sutton Town Centre



Sustainable Residential
Quality Area



Central
Setting



London Borough of Sutton

Environment and Leisure
24 Denmark Road
Carshalton
SM5 2JG



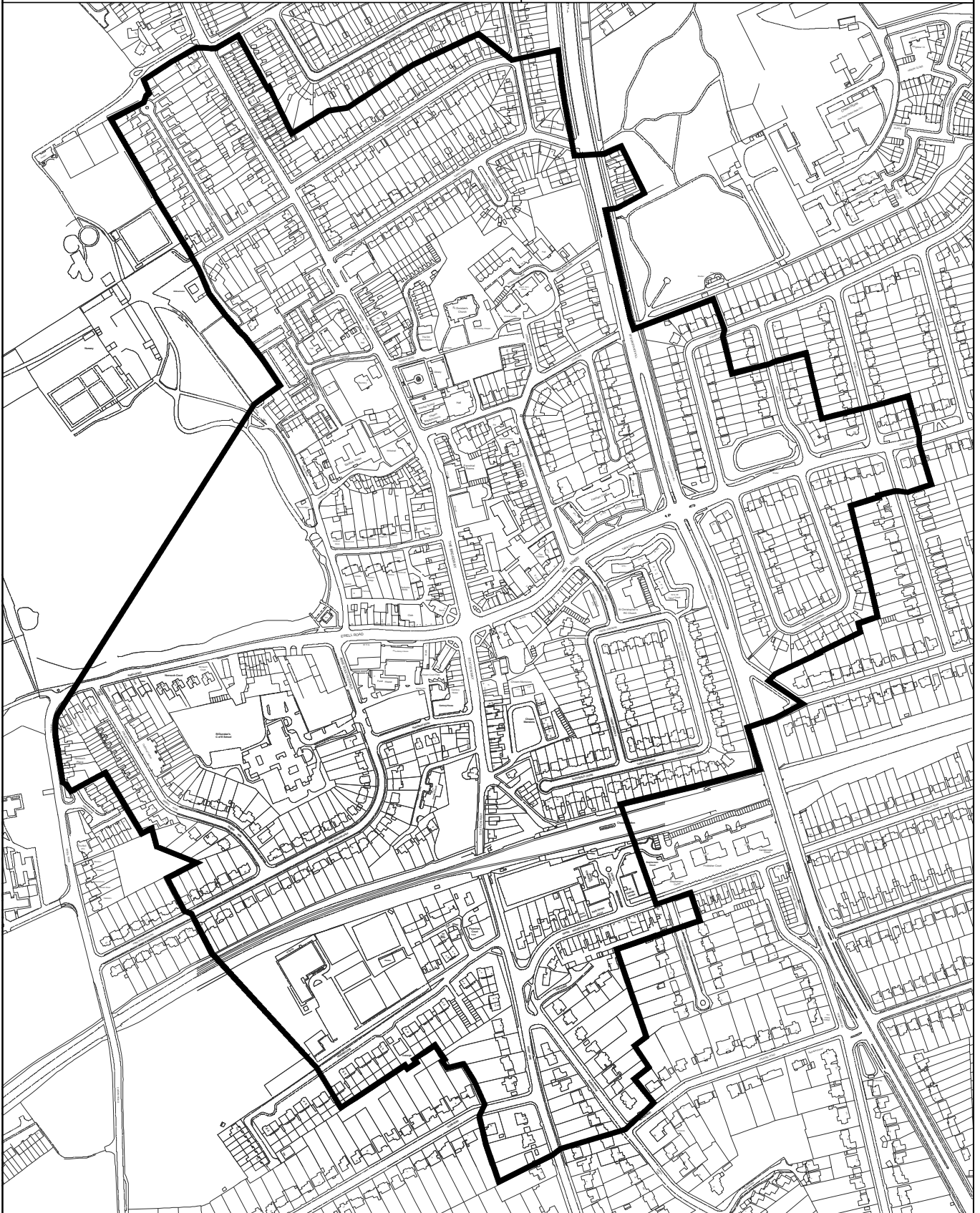
This map is reproduced from Ordnance Survey material with the permission of Ordnance Survey on behalf of the Controller of Her Majesty's Stationery Office © Crown Copyright. Unauthorised reproduction infringes Crown copyright and may lead to prosecution or civil proceedings. London Borough of Sutton 100008655X 2012



NOT TO
SCALE

Limit of Sustainable Residential Development

Carshalton District Centre



London Borough of Sutton

Environment and Leisure
24 Denmark Road
Carshalton
SM5 2JG



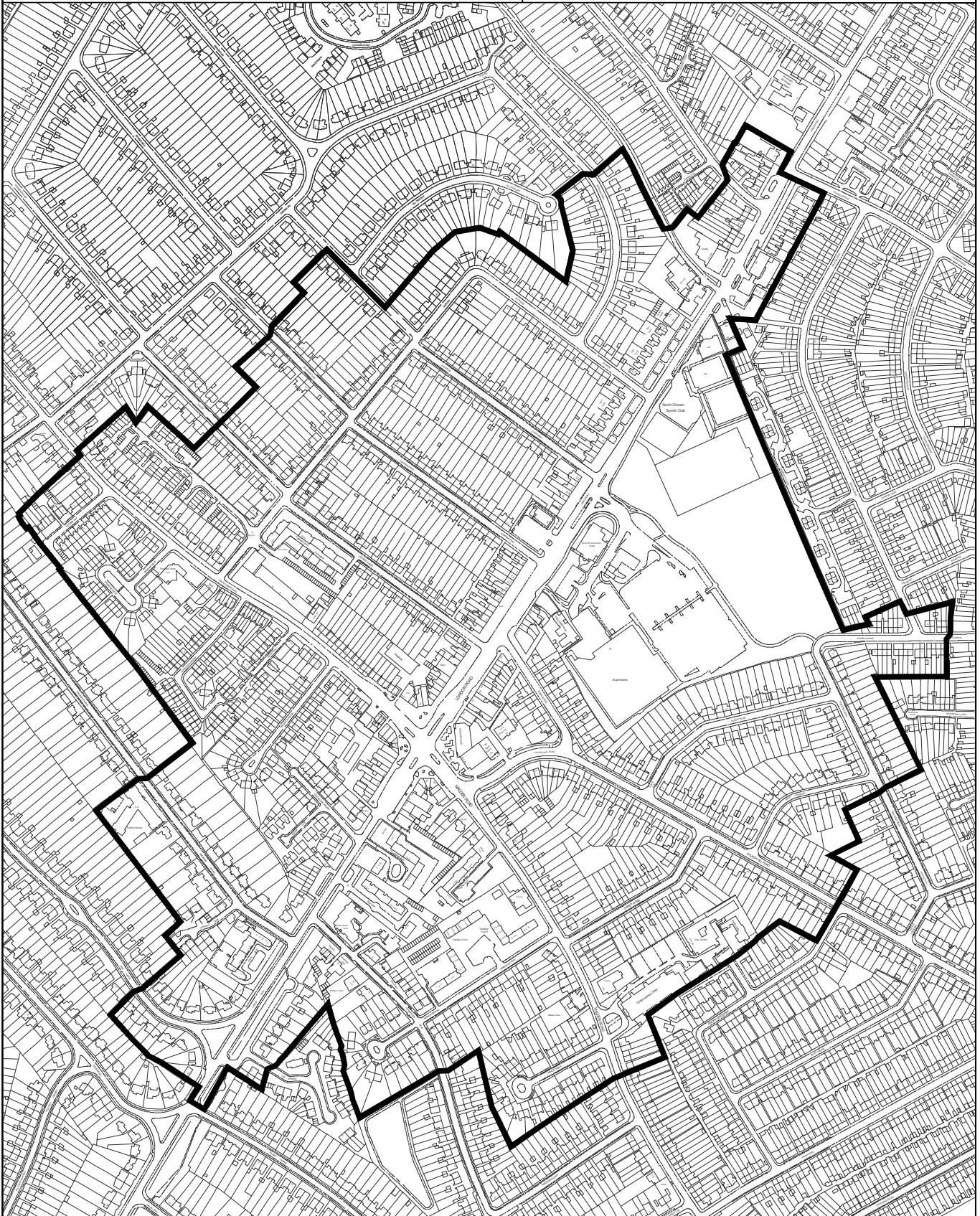
This map is reproduced from Ordnance Survey material with the permission of Ordnance Survey on behalf of the Controller of Her Majesty's Stationery Office © Crown Copyright. Unauthorised reproduction infringes Crown copyright and may lead to prosecution or civil proceedings. London Borough of Sutton 100008655X 2012



NOT TO
SCALE

Limit of Sustainable Residential Development

Cheam District Centre



London Borough of Sutton

Environment and Leisure
24 Denmark Road
Carshalton
SM5 2JG



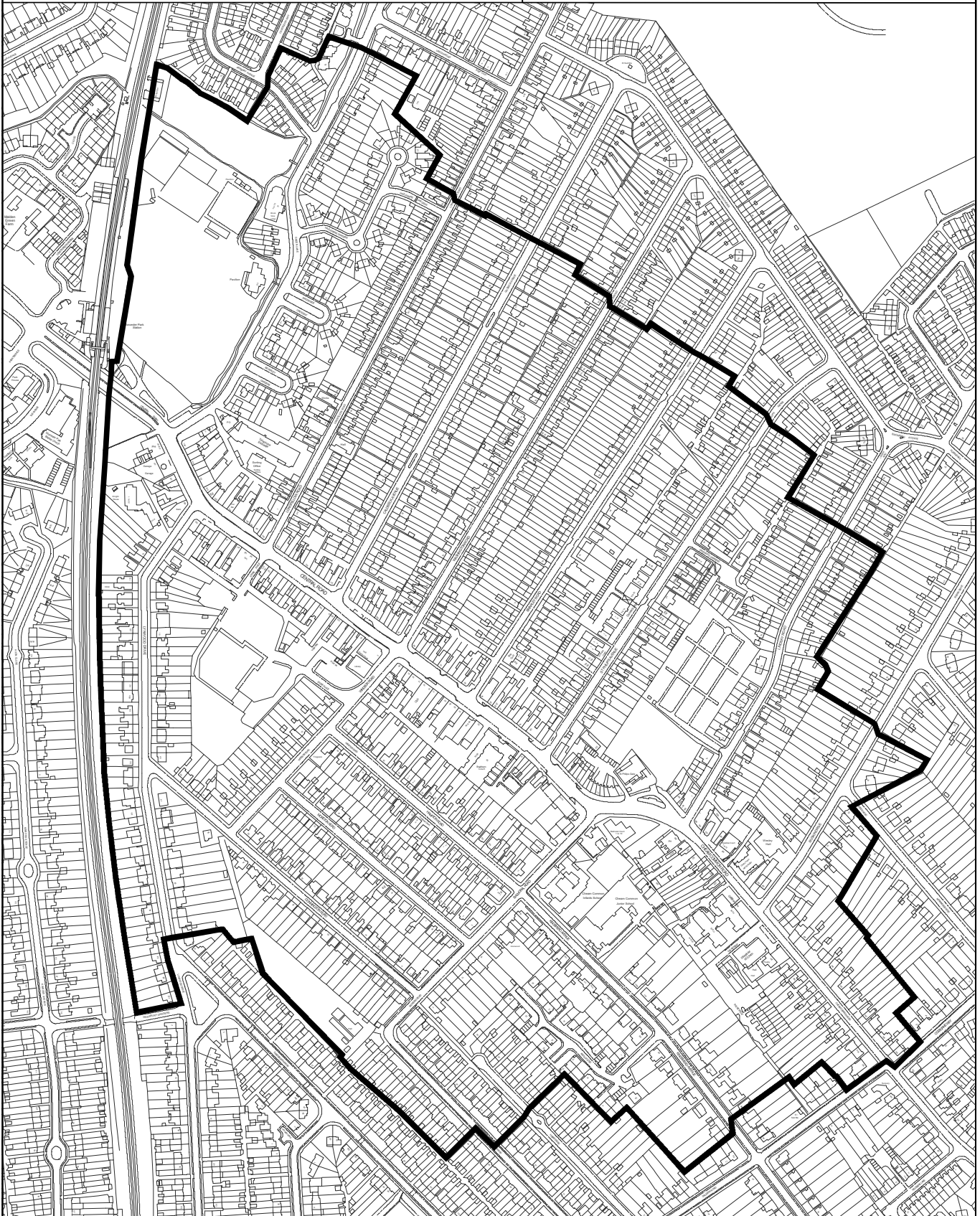
This map is reproduced from Ordnance Survey material with the permission of Ordnance Survey on behalf of the Controller of Her Majesty's Stationery Office © Crown Copyright. Unauthorised reproduction infringes Crown copyright and may lead to prosecution or civil proceedings. London Borough of Sutton 100008655X 2012



NOT TO
SCALE

Limit of Sustainable Residential Development

North Cheam District Centre



London Borough of Sutton

Environment and Leisure
24 Denmark Road
Carshalton
SM5 2JG



This map is reproduced from Ordnance Survey material with the permission of Ordnance Survey on behalf of the Controller of Her Majesty's Stationery Office © Crown Copyright. Unauthorised reproduction infringes Crown copyright and may lead to prosecution or civil proceedings. London Borough of Sutton 100008655X 2012



NOT TO
SCALE

Limit of Sustainable Residential Development

Worcester Park District Centre



London Borough of Sutton

Environment and Leisure
24 Denmark Road
Carshalton
SM5 2JG



This map is reproduced from Ordnance Survey material with the permission of Ordnance Survey on behalf of the Controller of Her Majesty's Stationery Office © Crown Copyright. Unauthorised reproduction infringes Crown copyright and may lead to prosecution or civil proceedings. London Borough of Sutton 100008655X 2012



NOT TO
SCALE

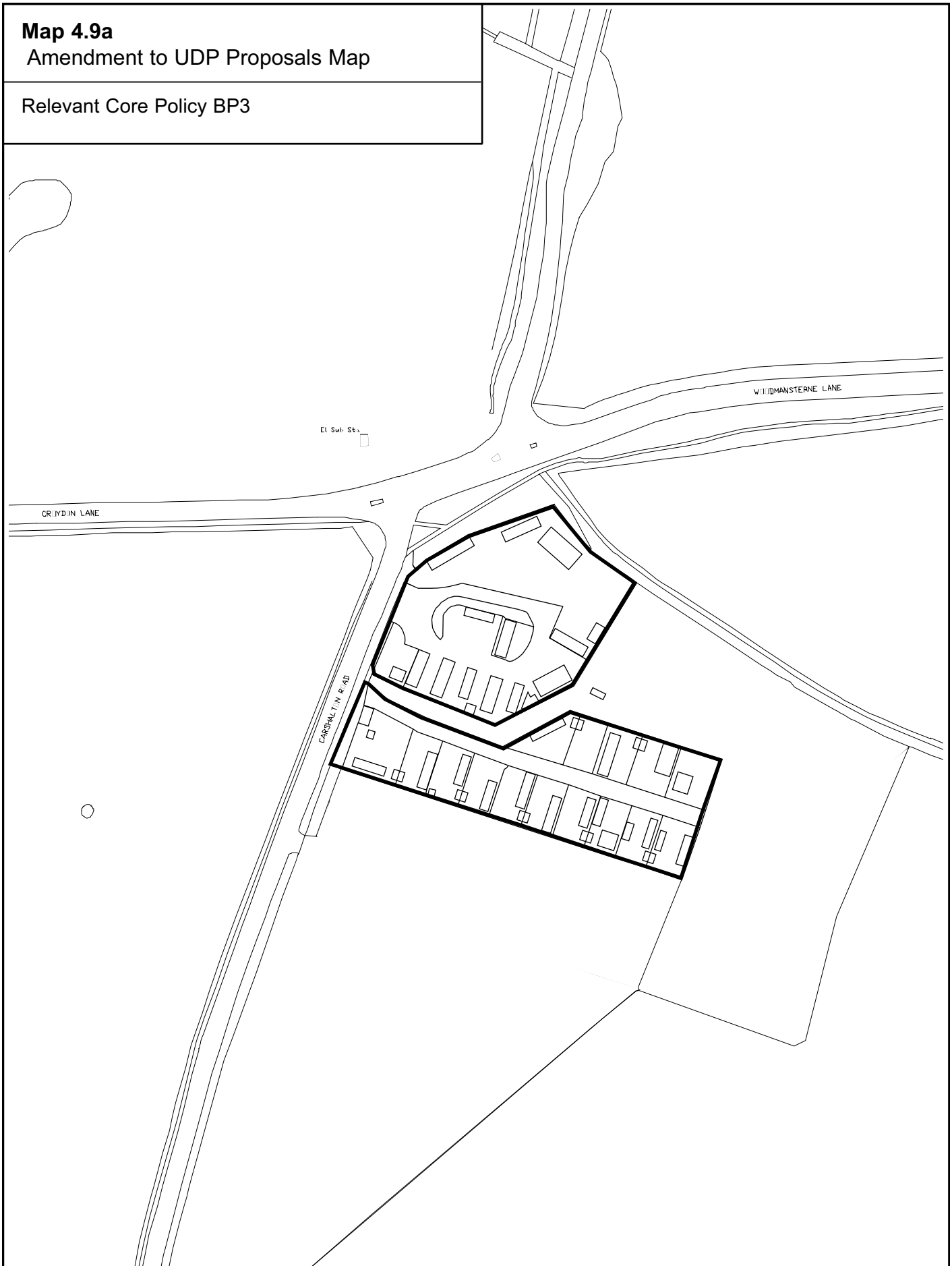
Limit of Sustainable Residential Development

Hackbridge District Centre

Map 4.9a

Amendment to UDP Proposals Map

Relevant Core Policy BP3



London Borough of Sutton
Environment & Leisure
24 Denmark Road
Carshalton
SM5 2JG



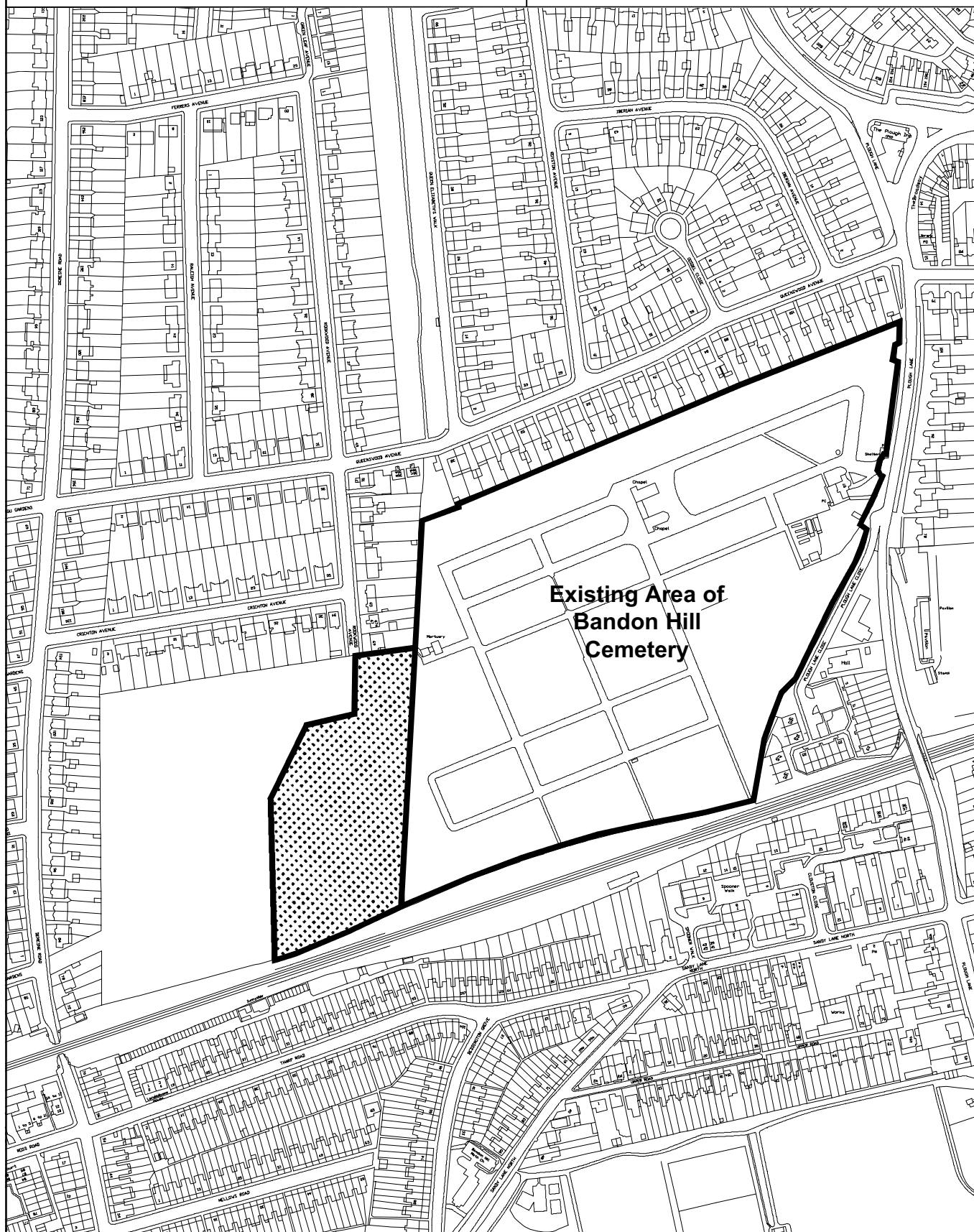
This map is reproduced from Ordnance Survey material with the permission of Ordnance Survey on behalf of the Controller of Her Majesty's Stationery Office © Crown Copyright. Unauthorised reproduction infringes Crown copyright and may lead to prosecution or civil proceedings.
London Borough of Sutton 100008655X 2009



NOT TO
SCALE

Safeguarded Gypsy and Traveller Sites

 Boundary of Sites



London Borough of Sutton

Environment and Leisure
24 Denmark Road
Carshalton
SM5 2JG



This map is reproduced from Ordnance Survey material with the permission of Ordnance Survey on behalf of the Controller of Her Majesty's Stationery Office © Crown Copyright. Unauthorised reproduction infringes Crown copyright and may lead to prosecution or civil proceedings. London Borough of Sutton 100008655X 2012

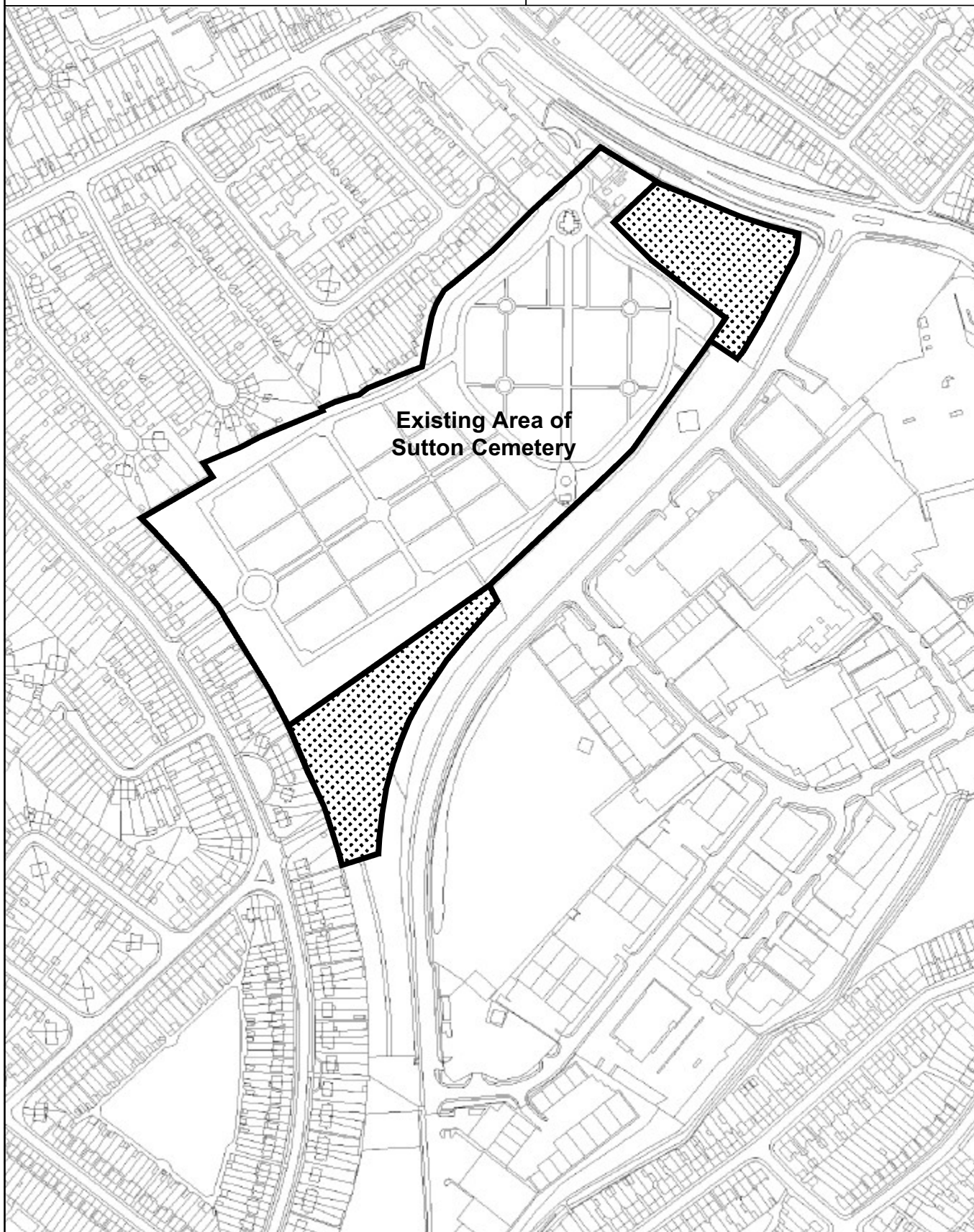


NOT TO
SCALE

Land Reserved for Burial Space Use
adjoining Bandon Hill Cemetery



Land reserved for future burial space use



London Borough of Sutton

Environment and Leisure
24 Denmark Road
Carshalton
SM5 2JG



This map is reproduced from Ordnance Survey material with the permission of Ordnance Survey on behalf of the Controller of Her Majesty's Stationery Office © Crown Copyright. Unauthorised reproduction infringes Crown copyright and may lead to prosecution or civil proceedings. London Borough of Sutton 100008655X 2012



NOT TO
SCALE

Land Reserved for Burial Space Use
adjoining Sutton Cemetery

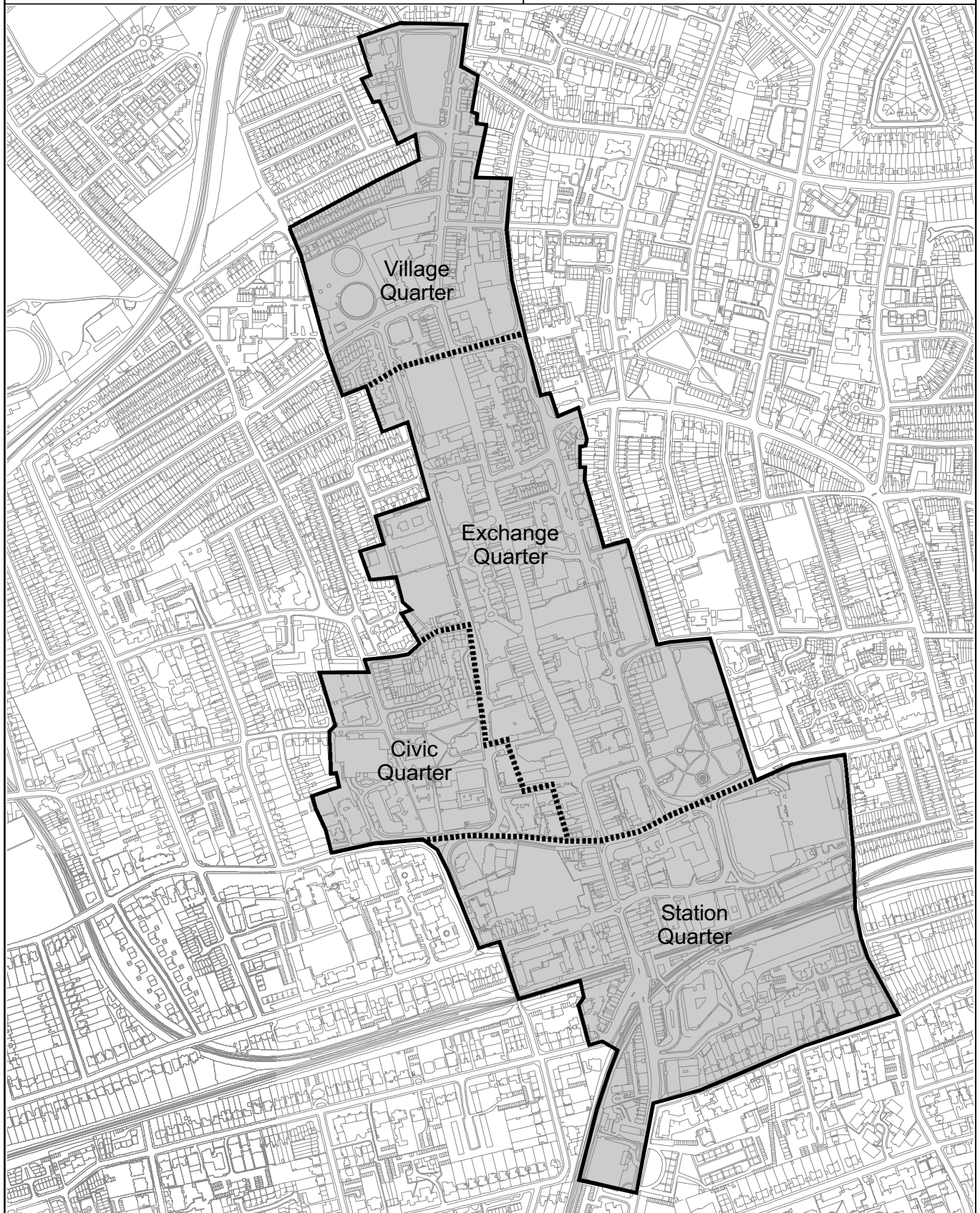


Land reserved for future burial space

SITE DEVELOPMENT POLICIES DPD: UDP PROPOSALS MAP ALTERATIONS

APPENDIX 5: ENCOURAGING ENTERPRISE AND EMPLOYMENT

- Map 5.2 : Sutton Town Centre
- Map 5.3: Sutton Town Centre Primary Shopping Area / Retail Frontages
- Map 5.4: Carshalton Village District Centre
- Map 5.5: Cheam District Centre
- Map 5.6: North Cheam District Centre
- Map 5.7: Rosehill District Centre
- Map 5.8: Wallington District Centre
- Map 5.9 Worcester Park District Centre
- Map 5.10 Hackbridge District Centre
- Map 5.40 Kimpton Industrial Area
- Map 5.46 Restmor Way Industrial Area



London Borough of Sutton

Environment and Leisure
24 Denmark Road
Carshalton
SM5 2JG



This map is reproduced from Ordnance Survey material with the permission of Ordnance Survey on behalf of the Controller of Her Majesty's Stationery Office © Crown Copyright. Unauthorised reproduction infringes Crown copyright and may lead to prosecution or civil proceedings. London Borough of Sutton 100008655X 2012



NOT TO
SCALE

Sutton Town Centre



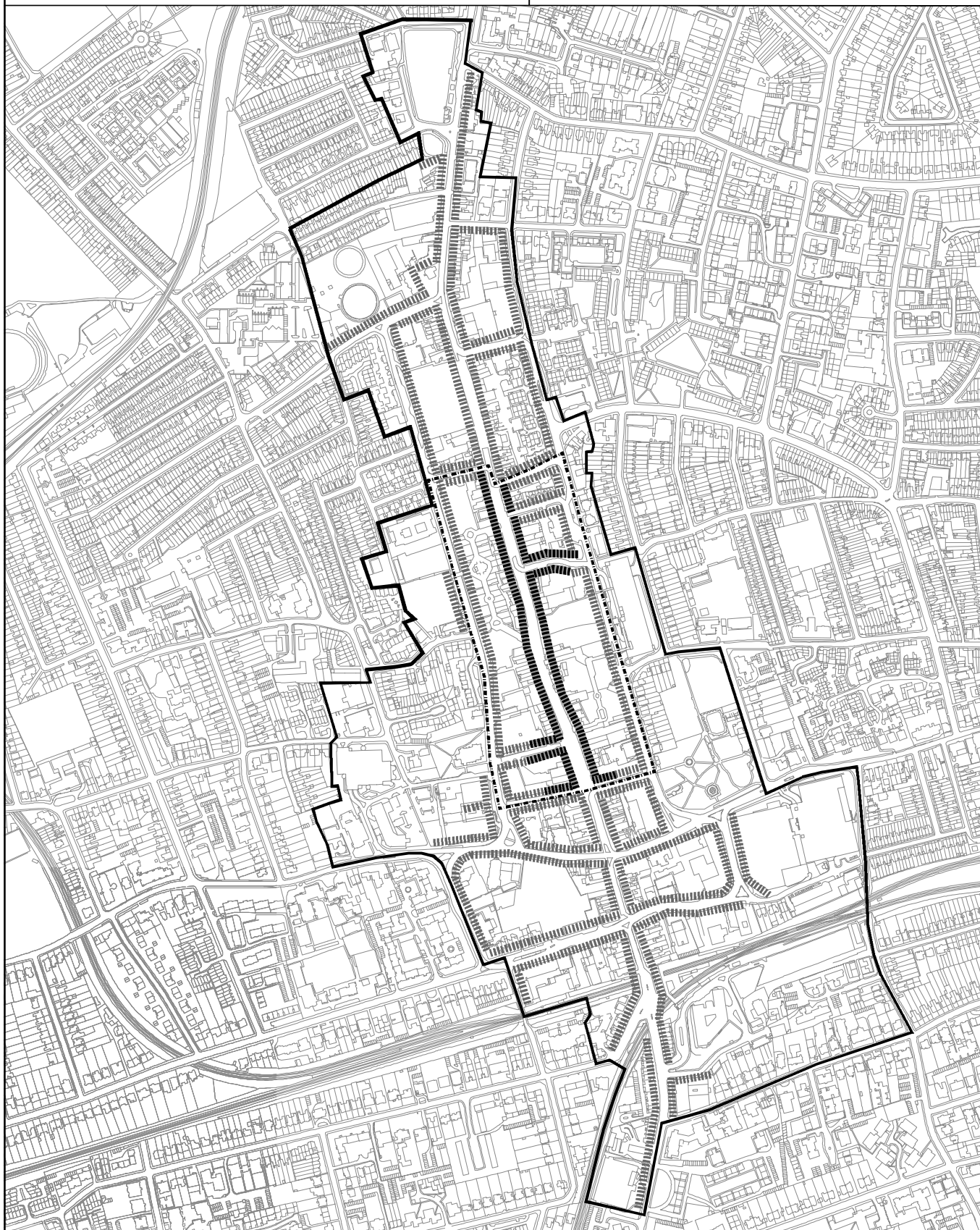
Town Centre Boundary



Town Centre Quarter Boundary

Map 5.3
Sutton Town Centre

Relevant Core Policies PMP6
Relevant SDP Policies DM35 and DM37



London Borough of Sutton

Environment and Leisure
24 Denmark Road
Carshalton
SM5 2JG







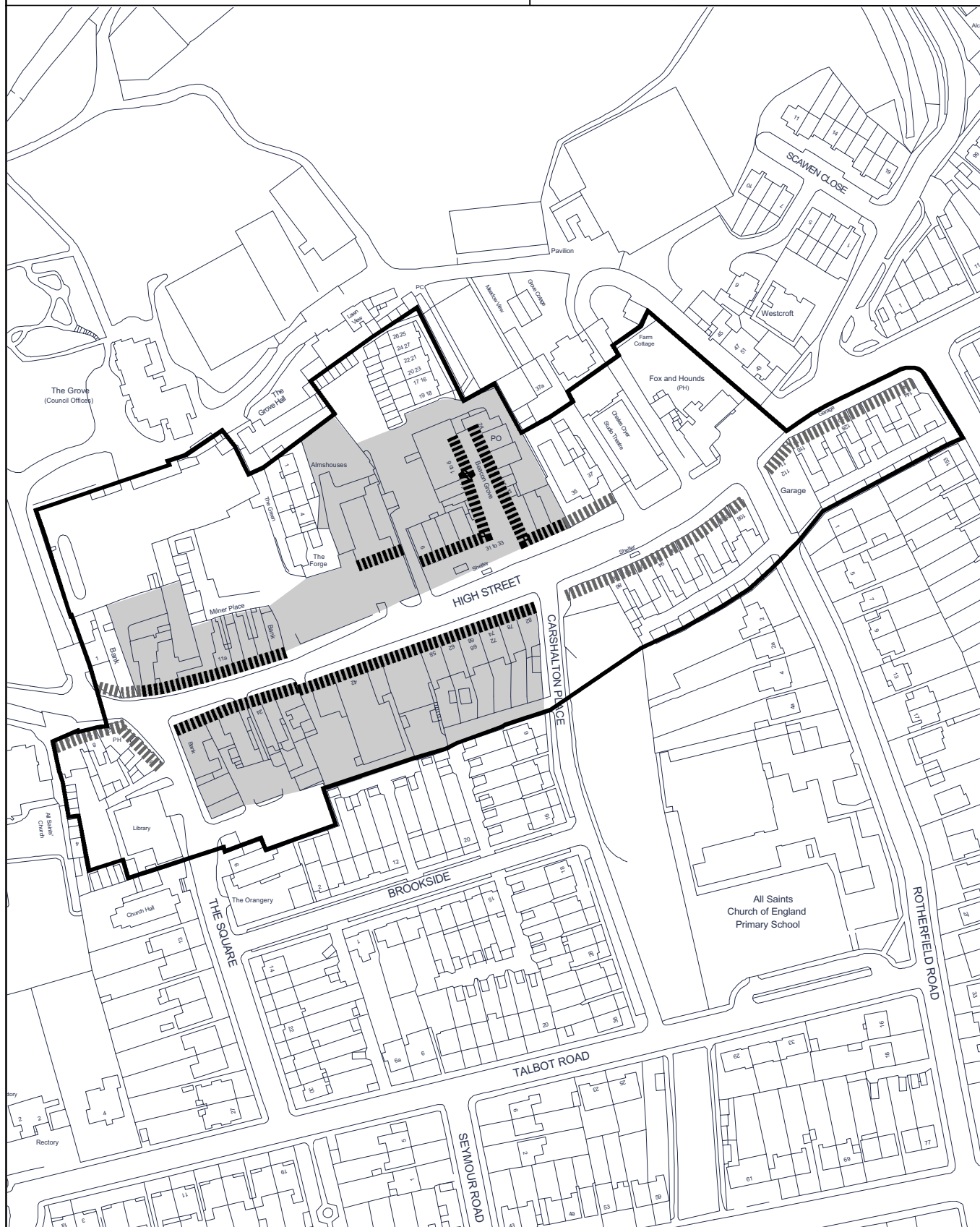
This map is reproduced from Ordnance Survey material with the permission of Ordnance Survey on behalf of the Controller of Her Majesty's Stationery Office © Crown Copyright. Unauthorised reproduction infringes Crown copyright and may lead to prosecution or civil proceedings. London Borough of Sutton 100008655X 2012



NOT TO
SCALE

Primary Shopping Area / Retail Frontages

-  Town Centre Boundary
-  Primary Shopping Area
-  Primary Shopping Frontage
-  Secondary Shopping Frontage



London Borough of Sutton

Environment and Leisure
24 Denmark Road
Carshalton
SM5 2JG



This map is reproduced from Ordnance Survey material with the permission of Ordnance Survey on behalf of the Controller of Her Majesty's Stationery Office © Crown Copyright. Unauthorised reproduction infringes Crown copyright and may lead to prosecution or civil proceedings. London Borough of Sutton 100008655X 2012



NOT TO
SCALE

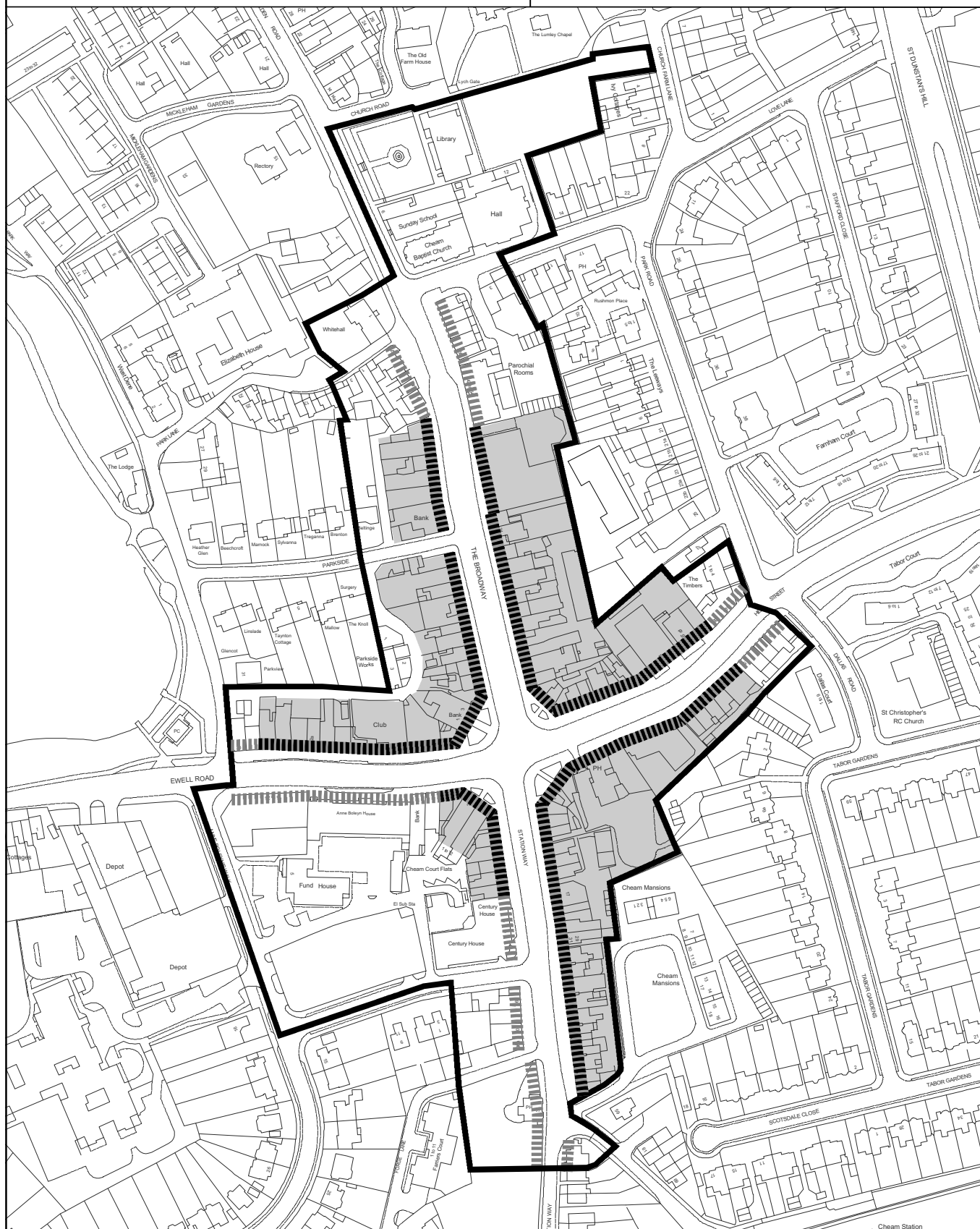
Carshalton Village District Centre

- District Centre Boundary
- Primary Shopping Area
- Primary Shopping Frontage
- Secondary Shopping Frontage

Map 5.5

Relevant Core Policies PMP1, PMP8, BP1

Relevant SDP Policies DM35, DM37




London Borough of Sutton

Environment and Leisure
24 Denmark Road
Carshalton
SM5 2JG



This map is reproduced from Ordnance Survey material with the permission of Ordnance Survey on behalf of the Controller of Her Majesty's Stationery Office © Crown Copyright. Unauthorised reproduction infringes Crown copyright and may lead to prosecution or civil proceedings. London Borough of Sutton 100008655X 2012



Cheam Village District Centre

- District Centre Boundary
- Primary Shopping Area
- Primary Shopping Frontage
- Secondary Shopping Frontage

Map 5.6

Relevant Core Policies PMP8

Relevant SDP Policies DM35, DM37



London Borough of Sutton

Environment and Leisure
24 Denmark Road
Carshalton
SM5 2JG



This map is reproduced from Ordnance Survey material with the permission of Ordnance Survey on behalf of the Controller of Her Majesty's Stationery Office © Crown Copyright. Unauthorised reproduction infringes Crown copyright and may lead to prosecution or civil proceedings. London Borough of Sutton 100008655X 2012



NOT TO SCALE

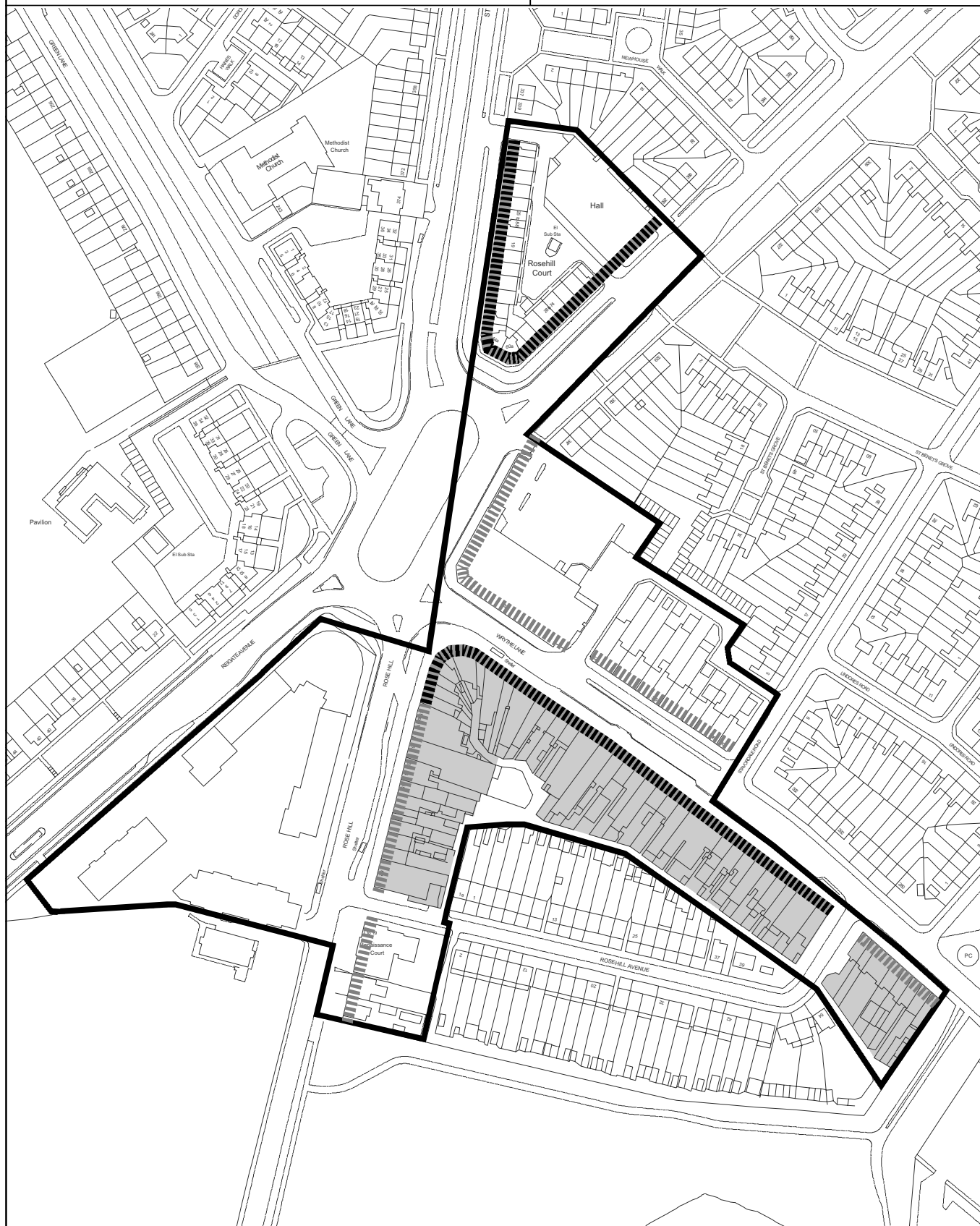
North Cheam District Centre

- District Centre Boundary
- Primary Shopping Area
- Primary Shopping Frontage
- Secondary Shopping Frontage

Map 5.7

Relevant Core Policies PMP8

Relevant SDP Policies DM35



London Borough of Sutton

Environment and Leisure
24 Denmark Road
Carshalton
SM5 2JG



This map is reproduced from Ordnance Survey material with the permission of Ordnance Survey on behalf of the Controller of Her Majesty's Stationery Office © Crown Copyright. Unauthorised reproduction infringes Crown copyright and may lead to prosecution or civil proceedings. London Borough of Sutton 100008655X 2012



NOT TO SCALE

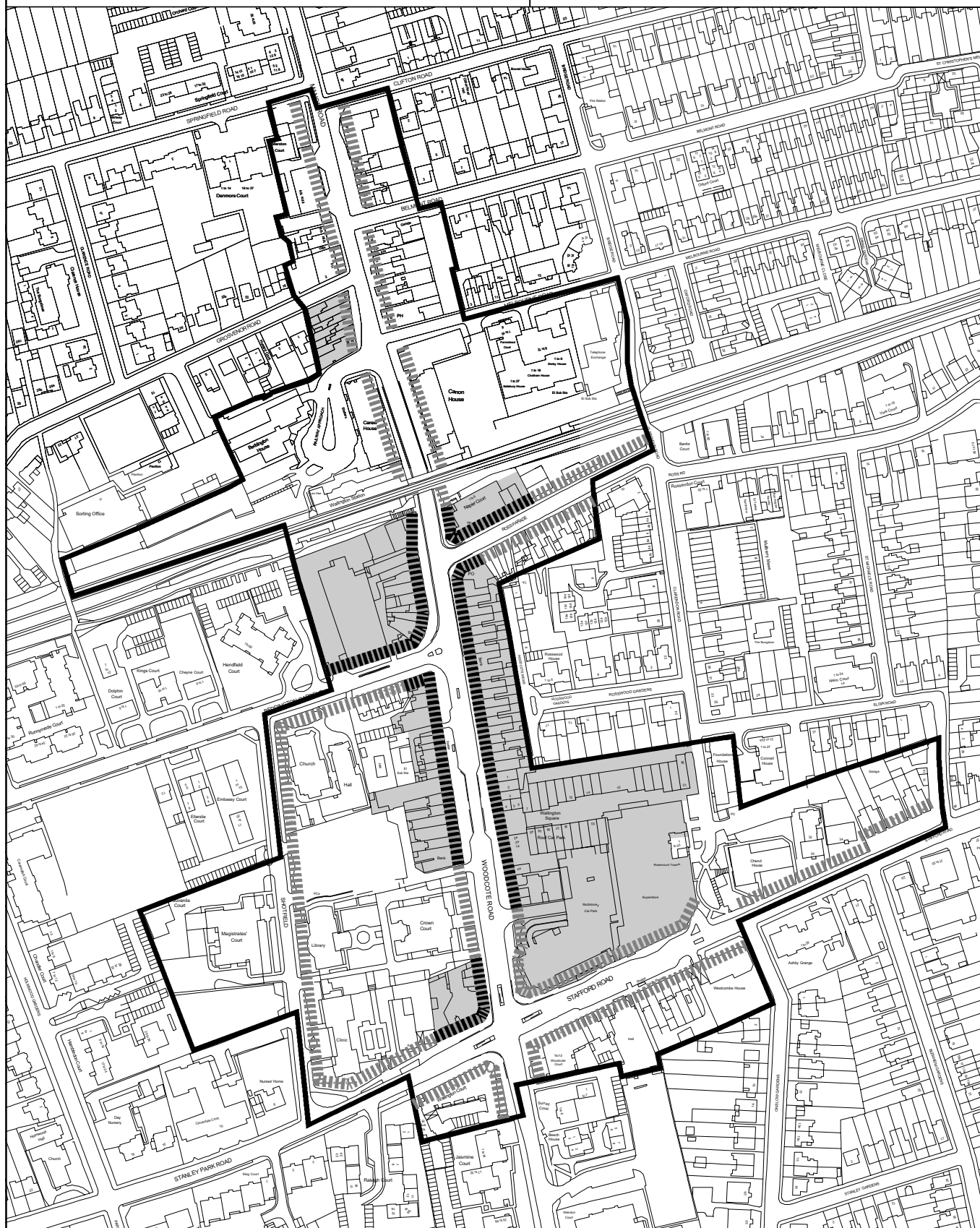
Rosehill District Centre

District Centre Boundary

Primary Shopping Area

Primary Shopping Frontage

Secondary Shopping Frontage



London Borough of Sutton

Environment and Leisure
24 Denmark Road
Carshalton
SM5 2JG



This map is reproduced from Ordnance Survey material with the permission of Ordnance Survey on behalf of the Controller of Her Majesty's Stationery Office © Crown Copyright. Unauthorised reproduction infringes Crown copyright and may lead to prosecution or civil proceedings. London Borough of Sutton 100008655X 2012



NOT TO
SCALE

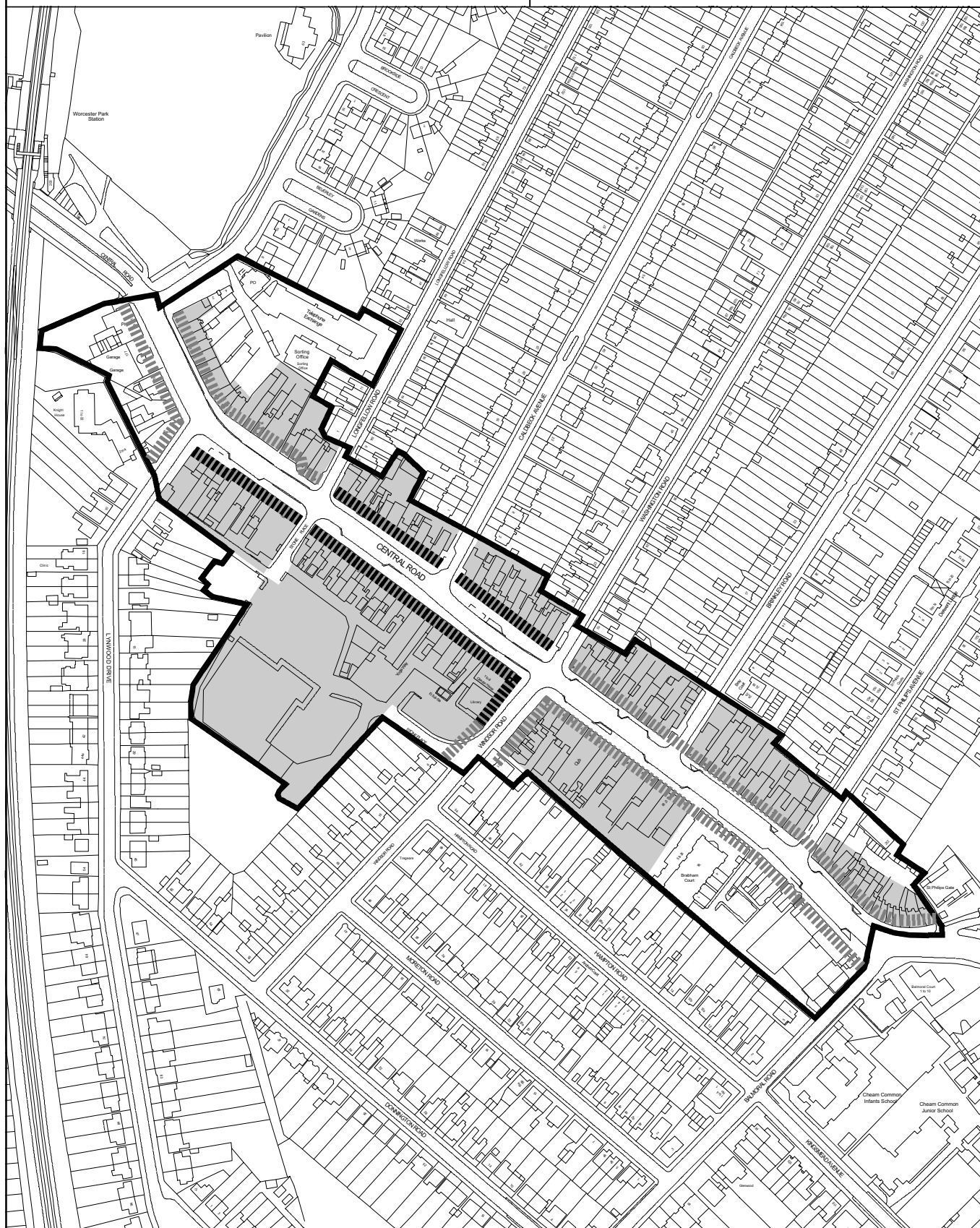
Wallington District Centre

District Centre Boundary

Primary Shopping Area

Primary Shopping Frontage

Secondary Shopping Frontage



London Borough of Sutton

Environment and Leisure
24 Denmark Road
Carshalton
SM5 2JG



This map is reproduced from Ordnance Survey material with the permission of Ordnance Survey on behalf of the Controller of Her Majesty's Stationery Office © Crown Copyright. Unauthorised reproduction infringes Crown copyright and may lead to prosecution or civil proceedings. London Borough of Sutton 100008655X 2012



NOT TO
SCALE

Worcester Park District Centre

- District Centre Boundary
- Primary Shopping Area
- Primary Shopping Frontage
- Secondary Shopping Frontage

Map 5.10

Relevant Core Policies PMP7

Relevant SDP Policies DM35, DM37



London Borough of Sutton

Environment and Leisure
24 Denmark Road
Carshalton
SM5 2JG




This map is reproduced from Ordnance Survey material with the permission of Ordnance Survey on behalf of the Controller of Her Majesty's Stationery Office © Crown Copyright. Unauthorised reproduction infringes Crown copyright and may lead to prosecution or civil proceedings. London Borough of Sutton 100008655X 2012



NOT TO SCALE

Hackbridge District Centre

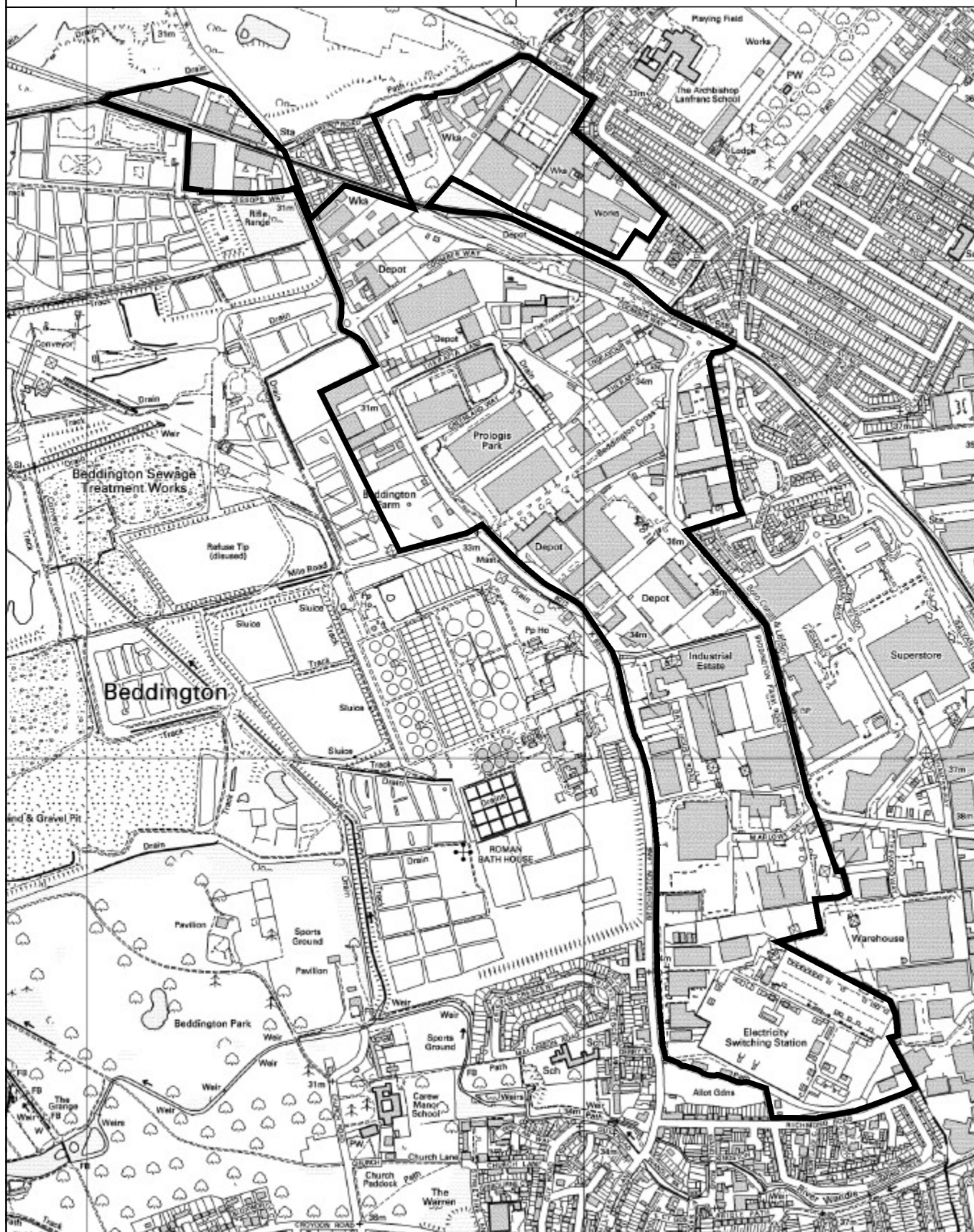
 Indicative District Centre Boundary

Note: Until development of Site Allocations

Map 5.39

Relevant Core Policy PMP4

Relevant SDP Policy DM33



London Borough of Sutton

Environment and Leisure
24 Denmark Road
Carshalton
SM5 2JG



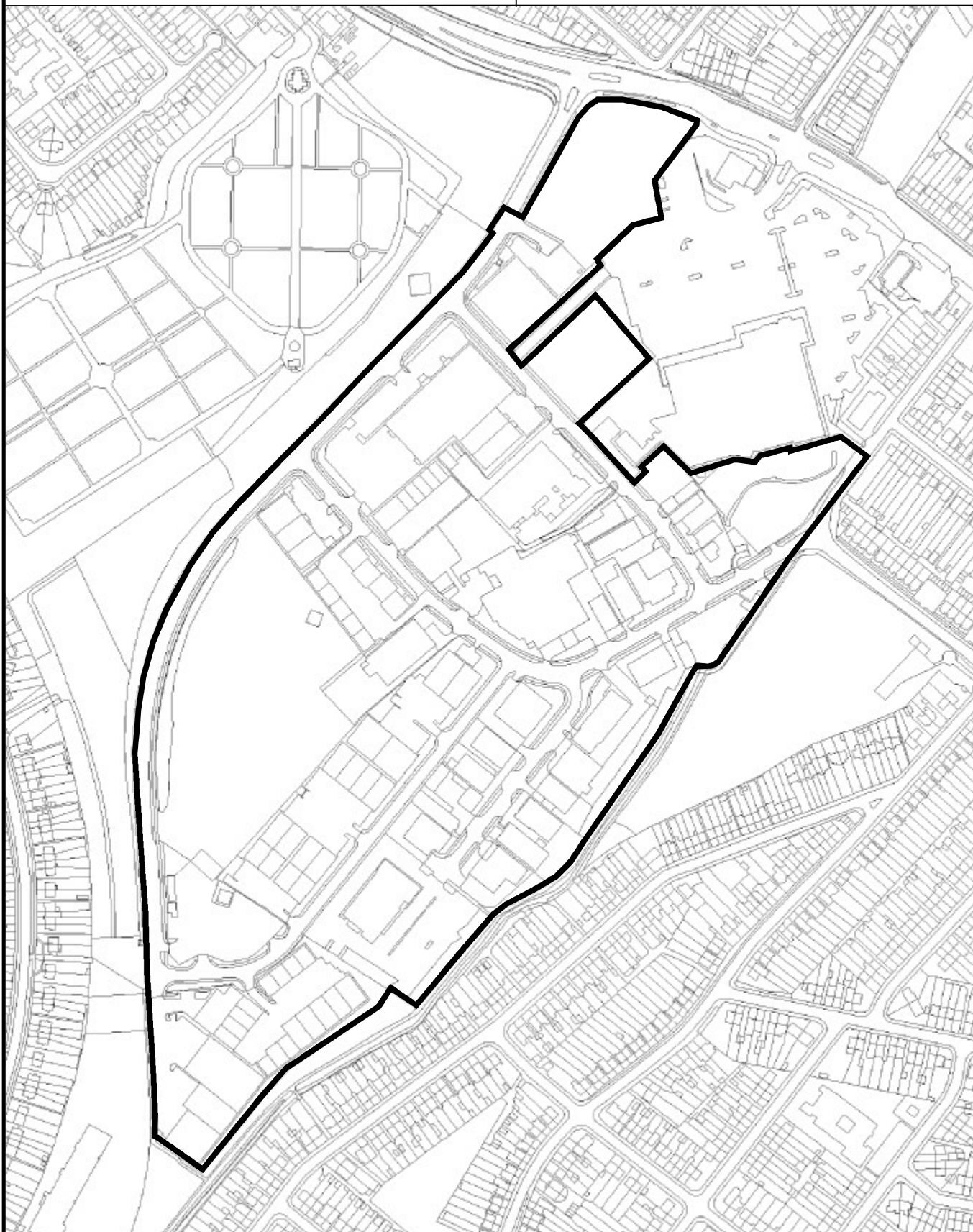
This map is reproduced from Ordnance Survey material with the permission of Ordnance Survey on behalf of the Controller of Her Majesty's Stationery Office © Crown Copyright. Unauthorised reproduction infringes Crown copyright and may lead to prosecution or civil proceedings. London Borough of Sutton 100008655X 2012



NOT TO
SCALE

Strategic Industrial Location

Beddington Industrial Area



London Borough of Sutton

Environment and Leisure
24 Denmark Road
Carshalton
SM5 2JG



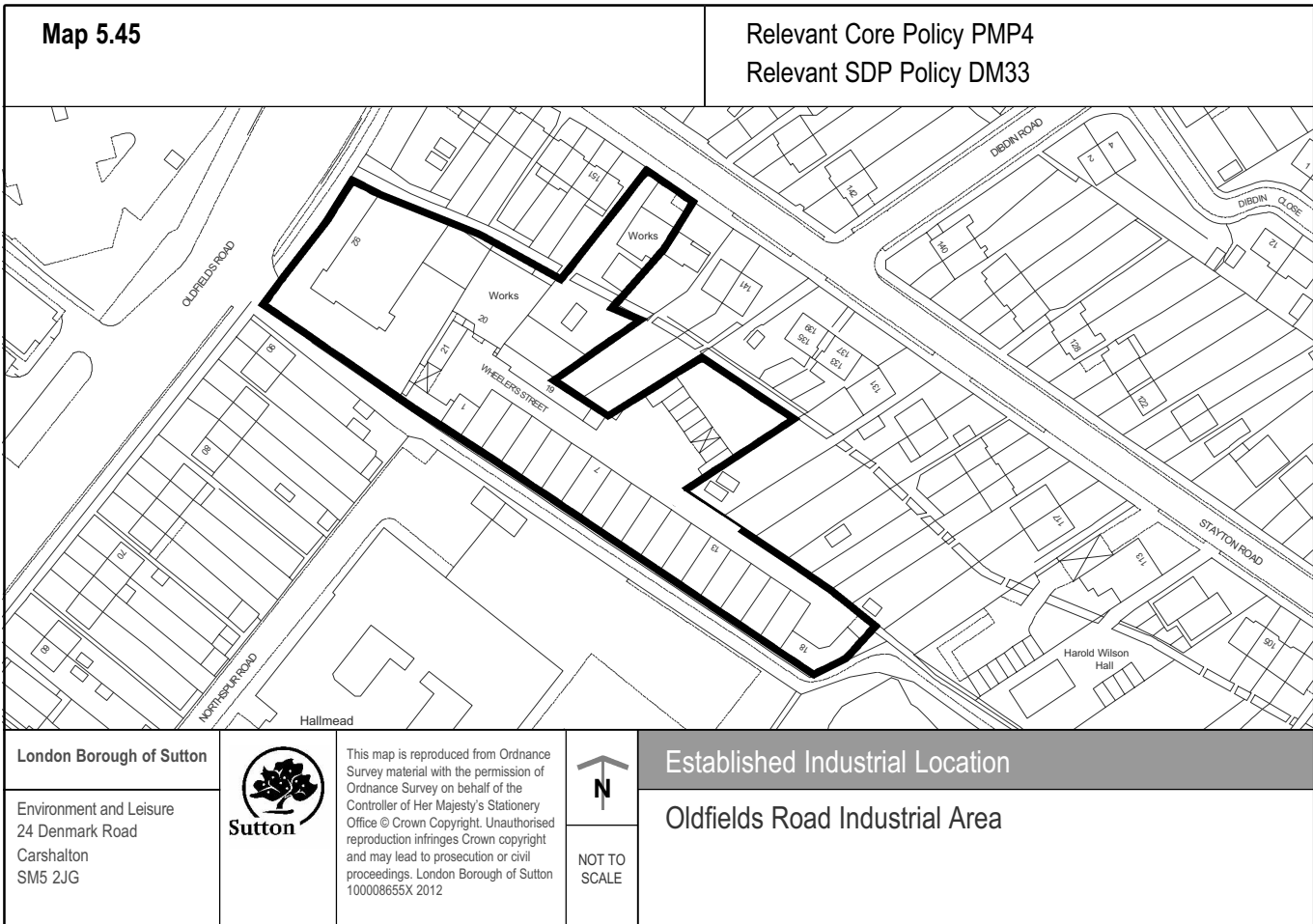
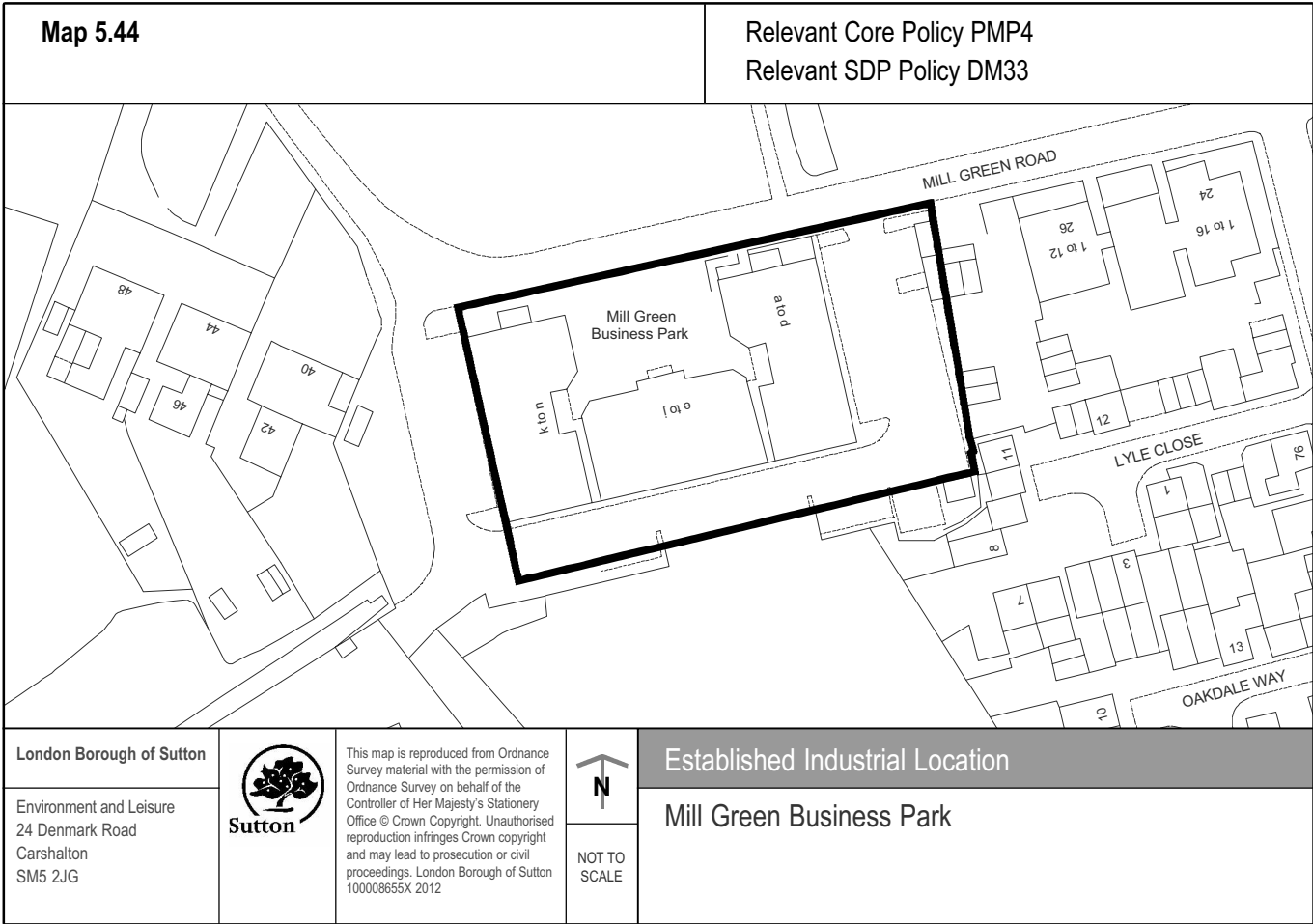
This map is reproduced from Ordnance Survey material with the permission of Ordnance Survey on behalf of the Controller of Her Majesty's Stationery Office © Crown Copyright. Unauthorised reproduction infringes Crown copyright and may lead to prosecution or civil proceedings. London Borough of Sutton 100008655X 2012

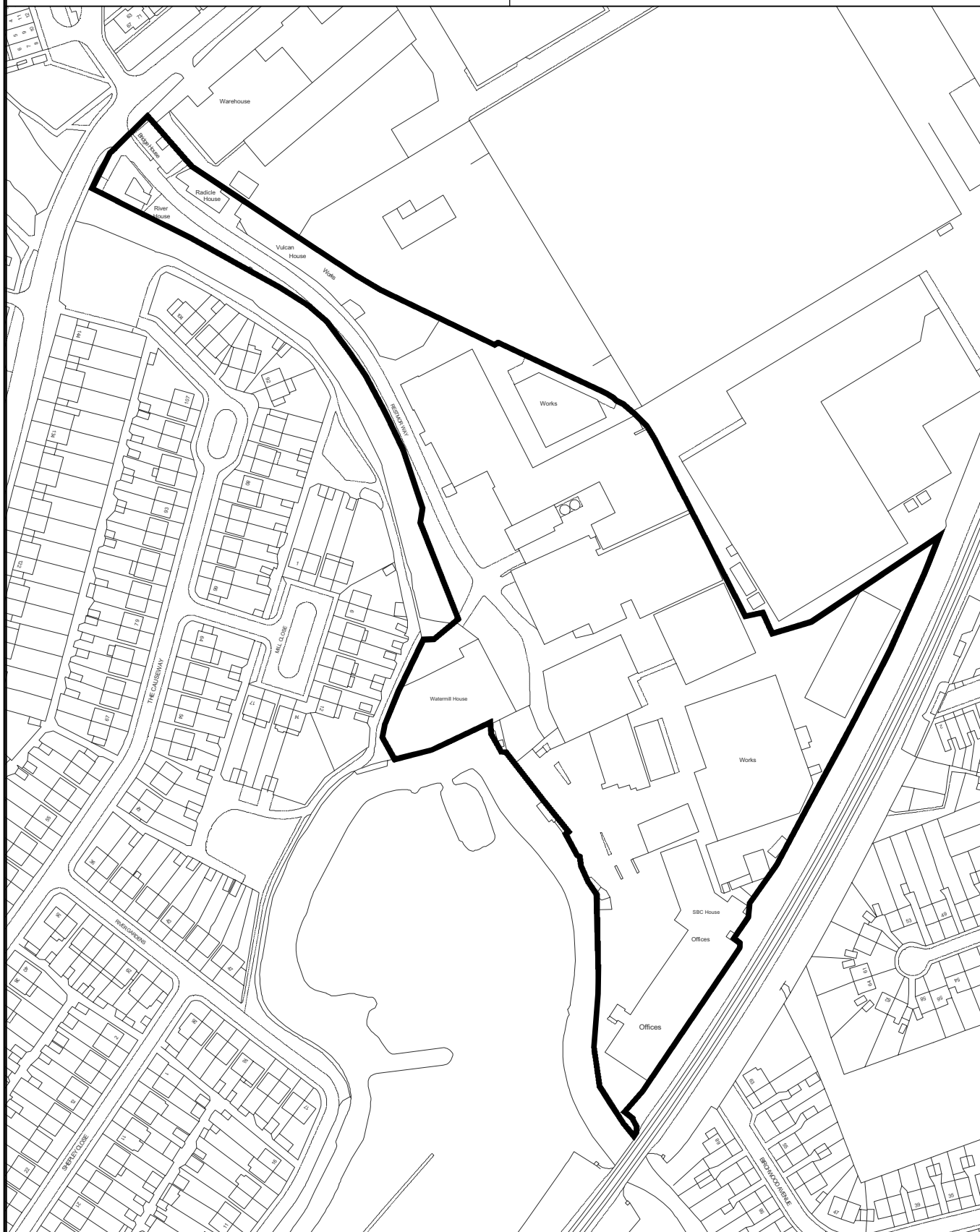


NOT TO
SCALE

Strategic Industrial Location

Kimpton Industrial Area





London Borough of Sutton

Environment and Leisure
24 Denmark Road
Carshalton
SM5 2JG



This map is reproduced from Ordnance Survey material with the permission of Ordnance Survey on behalf of the Controller of Her Majesty's Stationery Office © Crown Copyright. Unauthorised reproduction infringes Crown copyright and may lead to prosecution or civil proceedings. London Borough of Sutton 100008655X 2012



NOT TO
SCALE

Established Industrial Location

Restmor Way Industrial Area