



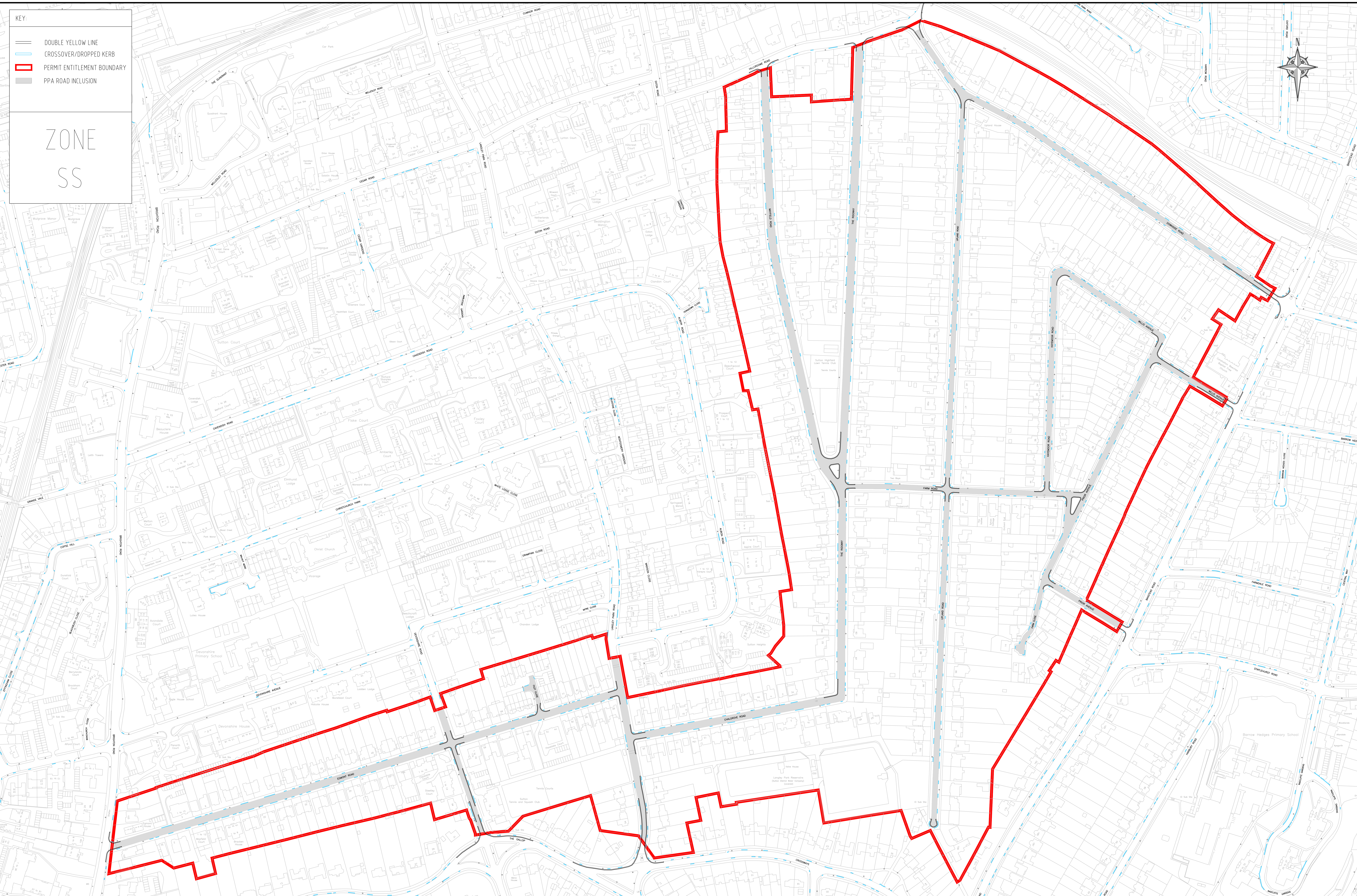
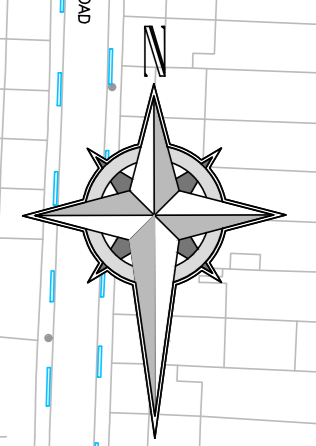


KEY:

-  DOUBLE YELLOW LINE
-  CROSSOVER/DROPPED KERB
-  PERMIT ENTITLEMENT BOUNDARY
-  PPA ROAD INCLUSION

ZONE
SS



BASED UPON THE ORDNANCE SURVEY MAPPING WITH THE PERMISSION OF THE CONTROLLER OF HER MAJESTY'S STATIONERY OFFICE. © CROWN COPYRIGHT. UNAUTHORISED REPRODUCTION INFRINGES CROWN COPYRIGHT AND MAY LEAD TO PROSECUTION OR CIVIL PROCEEDINGS. L.B. SUTTON 100008655X 2020

ZONE (SS) PERMIT PARKING AREA (PPA)
 OPERATIONAL - MON-FRI, 9-11AM
 UPLAND ROAD AREA

