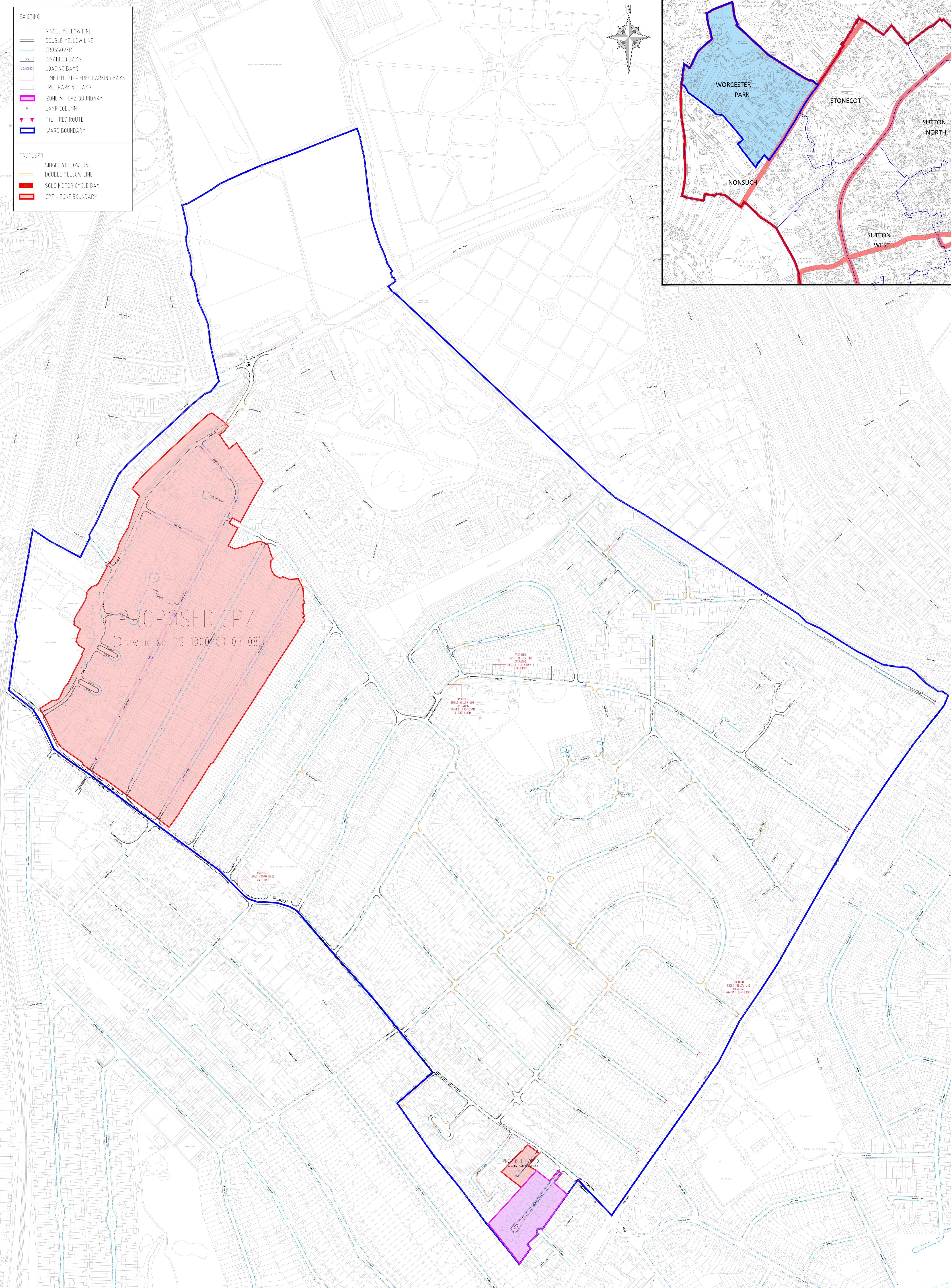
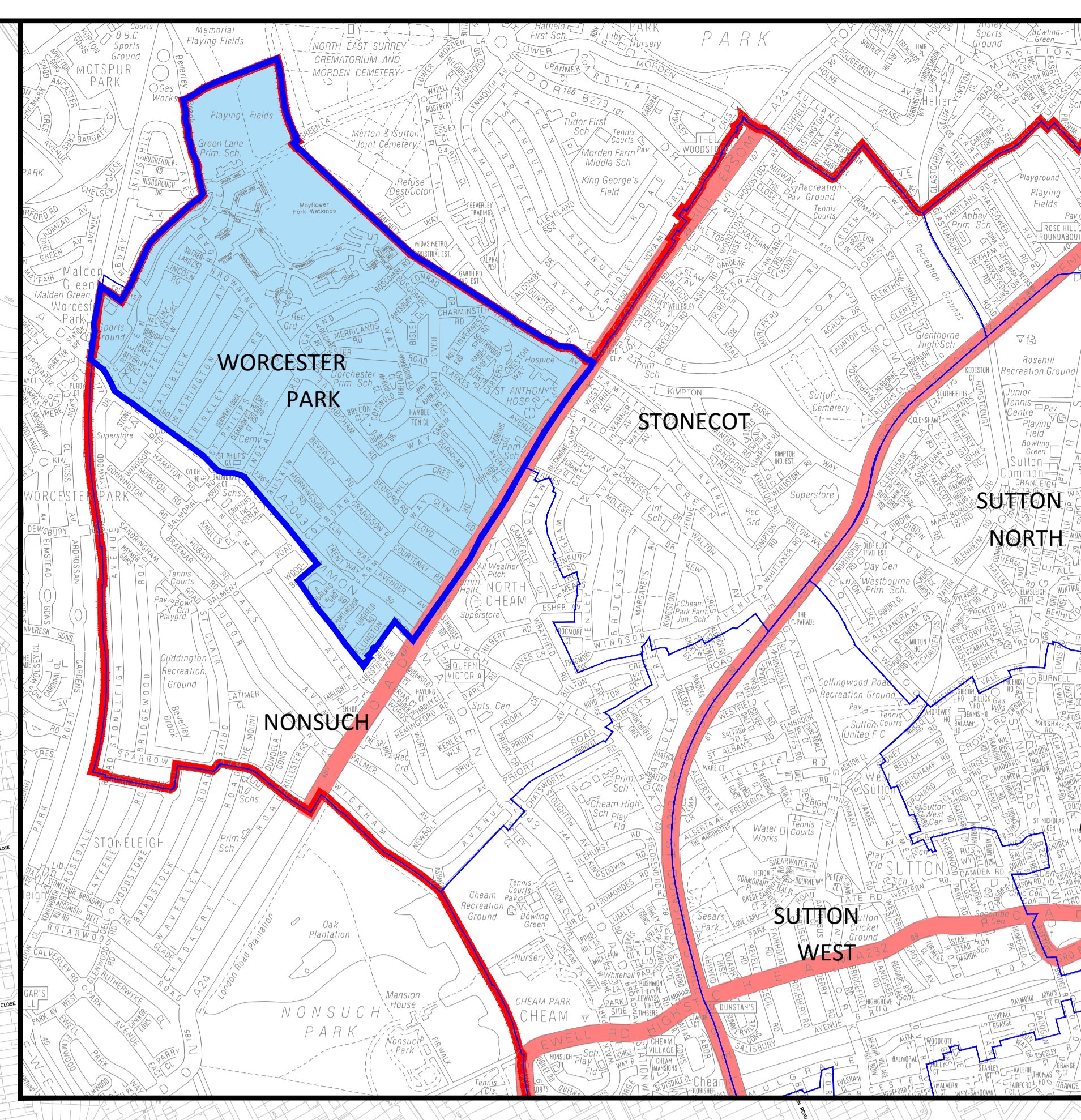
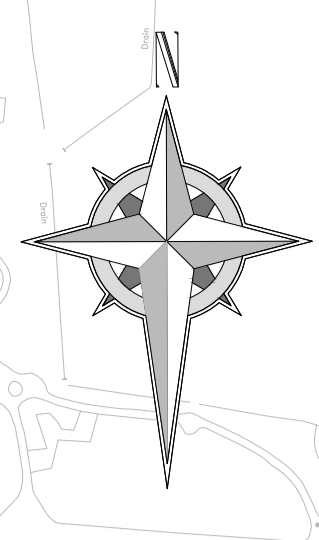


EXISTING	
	SINGLE YELLOW LINE
	DOUBLE YELLOW LINE
	CROSSOVER
	DISABLED BAYS
	LOADING BAYS
	TIME LIMITED - FREE PARKING BAYS
	FREE PARKING BAYS
	ZONE A - CPZ BOUNDARY
	LAMP COLUMN
	TFL - RED ROUTE
	WARD BOUNDARY

PROPOSED	
	SINGLE YELLOW LINE
	DOUBLE YELLOW LINE
	SOLO MOTOR CYCLE BAY
	CPZ - ZONE BOUNDARY



BASED UPON THE ORDNANCE SURVEY MAPPING WITH THE PERMISSION OF THE CONTROLLER OF HER MAJESTY'S STATIONERY OFFICE © CROWN COPYRIGHT. UNAUTHORISED REPRODUCTION INFRINGES CROWN COPYRIGHT AND MAY LEAD TO PROSECUTION OR CIVIL PROCEEDINGS. L.B. SUTTON 10000655X 2021

PARKING STRATEGY
 PROPOSED PARKING MEASURES
 WORCESTER PARK WARD

