

LONDON BOROUGH OF SUTTON
(Reference SuttMap 1100 GA1 Additions)

The Sutton (Charged-For Parking Places) (Amendment No. **) Order 202*

The Sutton (Free Parking Places, Loading Places and Waiting, Loading and Stopping Restrictions) (Amendment No. **) Order 202*

DOCUMENTS FOR INSPECTION

1. A copy of the Public Notice of Proposal to appear in Sutton Guardian and the London Gazette Thursday 16 September 2021.
2. The Council's statement of reasons for proposing the Orders
3. The Draft Orders including map tiles
4. Park Map Legend
5. Road Name and Map Tile List
6. Scheme Plans



LONDON BOROUGH OF SUTTON
ROAD TRAFFIC REGULATION ACT 1984

1. **NOTICE IS HEREBY GIVEN** that the Council of the London Borough of Sutton propose to make the following Orders under sections 6, 45, 46, 49 and 124 of and Part IV of Schedule 9 to the Road Traffic Regulation Act 1984¹, as amended -
 - (a) **The Sutton (Charged-For Parking Places) (Amendment No. *) Order 202***; and
 - (b) **The Sutton (Free Parking Places, Loading Places and Waiting, Loading and Stopping Restrictions) (Amendment No. *) Order 202***.

2. The general effect of the Orders would be to
 - introduce double yellow line 'at any time' waiting restrictions for certain lengths in the vicinity of the following locations:-
 - **Albion Road** certain lengths outside Sutton Heights
 - **Antrobus Close** outside and opposite No. 15
 - **Benhill Wood Road** certain lengths outside and opposite Benwood Court
 - **Buckhurst Avenue** outside and opposite No. 141 at the entrance to the Sewage Pumping Station.
 - **Budge Lane** at its junctions with **Aitken Close, Chasemore Close, Linton Close, McRae Lane, Pharaoh Close**, certain lengths outside and opposite Nos. 2 and 21
 - **Burnell Road** from the rear of Epsom House to outside Nos. 1 and 3
 - **Byron Gardens** extend existing restrictions at its junction with Milton Avenue.
 - **Carshalton Grove** outside Nos. 1 and 1a
 - **Culvers Avenue** outside Nos. 73 and 75, and Nos. 94 to 100
 - **Duke of Edinburgh Road** outside Nos. 28 and 30
 - **Elm Grove** on its western side and in the turning head
 - **Fairlands Avenue** outside No. 42
 - **Grennell Road** outside Nos. 15 to 19
 - **Hunston Road** outside Nos. 11 to 15, and 27 and 29
 - **Limes Avenue** adjacent to No. 28 Buckhurst Avenue
 - **Longford Gardens** outside Nos. 7 to 23
 - **McRae Lane** at its junctions with **Miller Close, Tull Street**, outside No. 14 and Nos. 44 to 50 and outside and opposite Nos. 15 to 23
 - **Middleton Road** outside Nos. 249 and 251
 - **Oleveston Walk** at its junction with **Beadlow Close**
 - **Pershore Grove** extend existing restrictions at its junction with Green Wrythe Lane
 - **St Albans Road** across the entrance to No. 51 Albany Court
 - **St John's Road** outside No. 2 and adjacent to No. 118 Sutton Common Road
 - **Sutton Common Road** outside Nos. 136 and 138

¹ 1984 c.27

- introduce single yellow line “no waiting operating Monday to Saturday between 8am and 6.30pm” in **Warwick Road** adjacent to No. 64 Benhill Avenue in place of a length of shared use parking place
- introduce single yellow line “no waiting operating Monday to Friday between 12pm and 1pm” outside Nos. 6 to 26 **The Gallop**
- introduce single yellow line waiting restrictions operating Monday to Friday between 9am and 10.00am in
 - **Chudleigh Gardens** outside Nos. 1, 3 and 5, 7 and 9, 11 and 13, 15 to the rear of Nos. 53 to 57 All Saints Road, outside Nos. 2 and 4, 4 and 6, 6 and 8, and 10 and adjacent to No. 50 Longford Gardens.
 - **Longford Gardens** outside Nos. 2, 4 and 6, 8 and 10, 12 and 14, 16 to 30, 32 to 34, 36 and 38, 40 and 42, 44 and 46 and No. 50
 - **Rosehill Gardens** outside No. 1, Nos. 3 and 5, Nos. 7 and 9, 11 and 13, 15 and 17, 19 and 21, 23 and 25, 27 and 29, 31 and Nos. 2 and 4, 6 and 8, 10 and 12, 14 and 16, 18 and 20, 22 and 24, 26 and 28, 30 and 32, 34 and 36, 38 and 40 and No. 42 to adjacent to No. 49 Rose Hill Park West, adjacent to No. 52 Rose Hill and adjacent to Nos. 50 and 52 Rose Hill and Nos. 47 and 49 Rose Hill Park West
- introduce new disabled person’s parking places, 6.6 metres in length, in which vehicles displaying a disabled person’s badge may park at any time in
 - **St John’s Road** adjacent to No. 120 Sutton Common Road
 - **Wandle Road, Hackbridge** adjacent to No. 194 London Road.
- introduce free unlimited parking places in
 - **Chudleigh Gardens** outside Nos. 1 and 3, 5 and 7, 9 and 11, 13 and 15, 2, 4, 6 and 8, and adjacent to No. 13 Grennell Road
 - **Longford Gardens** outside Nos. 2 and 4, 6 and 8, 10 and 12, 14 and 16, 30 and 32, 34 and 36, 38 and 40, 42 and 44, 46 and 48 and adjacent to No. 35 Grennell Road
 - **Rosehill Gardens**, outside Nos. 1 and 3, 5 and 7, 9 and 11, 13 and 15, 17 and 19, 21 and 23, 25 and 27, 29 and 31, 4 and 6, 8 and 10, 12 and 14, 16 and 18, 20 and 22, 24 and 26, 28 and 30, 32 and 34, 36 and 38, and 40 and 42 and adjacent to Nos. 50 and 52 Rose Hill and Nos. 47 and 49 Rose Hill Park West
- change an existing motorcycle bay to a residents permit parking bay operating Monday to Saturday between 8am and 6.30pm in **Copse Hill** adjacent to Dunsfold Court
- Change a limited time parking bay operating Monday to Saturday between 8am and 6.30pm maximum stay 30 minutes no return within 2 hours in **Gordon Road** outside Nos. 3 to 15a to operate Monday to Saturday between 8am and 6.30pm maximum stay 1 hour no return within 2 hours;
- remove a length of double yellow line operating ‘at any time’ from
 - **Station Road**, Carshalton adjacent to No. 21 Mill Lane
 - **St John’s Road** adjacent to No.120 Sutton Common Road; and
- to amend the map-based tiles to the schedule attached to The Sutton (Charged for Parking Places) Order 2017 and to The Sutton (Free Parking Places, Loading Places and Waiting, Loading and Stopping Restrictions) Order 2017 to match conditions as they exist on site.

3. Permit charges for the new residents permit holders parking places referred to in item 2, **Copse Hill** would be as follows:-

- (a) the charge for **residents parking permits** would depend on the permit group, set by the Council based on the CO₂ emissions of the vehicle for which the permit is issued (see **Schedule 1** to this Notice) allocated to the vehicle for which the permit is issued, as set out in the following table -

Permit Group (see Schedule 1)	Standard Charge (per year)
1	£40
2	£55
3	£80
4	£110
5	£150

Additional residents permits may be issued at the standard charge shown above, plus a surcharge of £25 for a second permit and £50 for a third, in respect of a household. Where the CO2 emissions of a vehicle are not known due to the vehicle's age or similar, permit group 3 charges would apply. Wholly electric vehicles (EV's) would be exempt from any charge. A maximum of 3 resident's permits would be issued in respect of any household at any one time.

- (b) **residents visitors vouchers** would be available free of charge to residents up to a maximum of 50 hours per household in any one year. Additional hours thereafter may be purchased at a charge of £61 per 100 hours.
 - (c) **carer permits** for essential care visits would be available at the following charges: (A) £35 per year for an individual permit, which allows a carer to park in any permit holders parking place; or (B) £50 per year for each organisational permit, which allows an organisation to park in any permit holder's parking place for up to 3 hours maximum per day.
 - (d) **child care permits** which allow a person providing child care to park in any permit holders' parking place specific to the relevant permit parking area for which it is issued would be available at a charge of £35 per year.
 - (e) There would be a £25 administrative charge for any alteration to a permit.
4. Copies of the proposed Orders, of the Council's Statement of Reasons for proposing to make the Orders and plans showing the locations and the effects of the proposals may be inspected at the Council's Civic Offices, St Nicholas Way, Sutton, Surrey, SM1 1EA. Copies can also be obtained by calling 020 8770 5000.
5. If you would like to make comments on the proposals you can do so by filling in an **on-line** consultation response form which can be found on our web pages www.sutton.gov.uk/parkingstrategy under "**Traffic Management Order**" and Reference "**SuttMap 1100 GA1 Additions**".

Alternatively please send them to **The Parking Strategy Team, Highways and Transport, Kingston & Sutton Shared Environment Service, London Borough of Sutton, 24 Denmark Road, Carshalton, Surrey, SM5 2JG** by **7 October 2021** please quote the following reference **SuttMap 1100 GA1 Additions**.

6. **FURTHER NOTICE IS HEREBY GIVEN** that the **Council of London Borough of Sutton**, as part of this proposal, and by the powers conferred under section 15 of the Greater London Council (General Powers) Act 1974 is resolving:

designation of a certain section of the footway in **Bramblewood Close** as an area which is exempt from the aforementioned powers. The area in question is a discrete length outside No. 37 **Bramblewood Close** occupying a width of 0.9 metres partially on the footway.

Mervyn Bartlett
Group Manager – Highways and Transport
Dated: 16 September 2021



Note: Persons responding to the proposed Orders should be aware that the Council may be legally obliged to disclose the information provided to third parties.

SCHEDULE 1 – Permit Groups [see item 3(a)]

Permit Groups for Petrol and Diesel Fuel Vehicles:

Permit Group	Vehicle Type	CO₂ emissions (g/km)
1	L1 – L7 and M1	Up to 120
2		121 - 165
3		166 - 225
4		226 and over

Permit Groups for Alternative Fuel Vehicles:

Permit Group	Vehicle Type	CO₂ emissions (g/km)
1	L1 – L7 and M1	Up to 140
2		141 - 185
3		186 - 255
4		256 and over

Note: These permit groups would be available for vehicle types L1 to L7 inclusive, (motorised vehicles less than 4 wheels including motorcycles) and M1 only (vehicles used for the carriage of passengers and comprising not more than eight seats in addition to the driver's seat), as defined by the DVLA vehicle type approval. For the avoidance of doubt this would not include vehicles designated by the DVLA as 'special purpose vehicles'.

Additional Permit Group - Goods vehicles not exceeding 3.5 tonnes (m.g.w.):

Permit Group	Vehicle Type	CO₂ emissions (g/km)
5	N1	Any

Note: This permit group would be available for vehicle type N1 (motor vehicles having at least 4 wheels which are designed and constructed for the carriage of goods and have a maximum gross weight not exceeding 3.5 tonnes) as defined by the DVLA vehicle type approval. For the avoidance of doubt any vehicle of vehicle type N1, such as light goods vehicles, will be classified as permit group 5 regardless of taxation class.

Technical details of vehicles can be found on the vehicle's registration certificate (V5C) or new keeper details section (V5C/2). Further information regarding vehicle type can be found via: <https://vehicleenquiry.service.gov.uk> .

LONDON BOROUGH OF SUTTON
ROAD TRAFFIC REGULATION ACT 1984

1. **NOTICE IS HEREBY GIVEN** that the Council of the London Borough of Sutton propose to make the following Orders under sections 6, 45, 46, 49 and 124 of and Part IV of Schedule 9 to the Road Traffic Regulation Act 1984¹, as amended -
 - (a) **The Sutton (Charged-For Parking Places) (Amendment No. *) Order 202***; and
 - (b) **The Sutton (Free Parking Places, Loading Places and Waiting, Loading and Stopping Restrictions) (Amendment No. *) Order 202***.

2. The general effect of the Orders would be to
 - introduce double yellow line 'at any time' waiting restrictions for certain lengths in the vicinity of the following locations:-
 - **Albion Road** certain lengths outside Sutton Heights
 - **Antrobus Close** outside and opposite No. 15
 - **Benhill Wood Road** certain lengths outside and opposite Benwood Court
 - **Buckhurst Avenue** outside and opposite No. 141 at the entrance to the Sewage Pumping Station.
 - **Budge Lane** at its junctions with **Aitken Close, Chasemore Close, Linton Close, McRae Lane, Pharaoh Close**, certain lengths outside and opposite Nos. 2 and 21
 - **Burnell Road** from the rear of Epsom House to outside Nos. 1 and 3
 - **Byron Gardens** extend existing restrictions at its junction with Milton Avenue.
 - **Carshalton Grove** outside Nos. 1 and 1a
 - **Culvers Avenue** outside Nos. 73 and 75, and Nos. 94 to 100
 - **Duke of Edinburgh Road** outside Nos. 28 and 30
 - **Elm Grove** on its western side and in the turning head
 - **Fairlands Avenue** outside No. 42
 - **Grennell Road** outside Nos. 15 to 19
 - **Hunston Road** outside Nos. 11 to 15, and 27 and 29
 - **Limes Avenue** adjacent to No. 28 Buckhurst Avenue
 - **Longford Gardens** outside Nos. 7 to 23
 - **McRae Lane** at its junctions with **Miller Close, Tull Street**, outside No. 14 and Nos. 44 to 50 and outside and opposite Nos. 15 to 23
 - **Middleton Road** outside Nos. 249 and 251
 - **Oleveston Walk** at its junction with **Beadlow Close**
 - **Pershore Grove** extend existing restrictions at its junction with Green Wrythe Lane
 - **St Albans Road** across the entrance to No. 51 Albany Court
 - **St John's Road** outside No. 2 and adjacent to No. 118 Sutton Common Road
 - **Sutton Common Road** outside Nos. 136 and 138

¹ 1984 c.27

- introduce single yellow line “no waiting operating Monday to Saturday between 8am and 6.30pm” in **Warwick Road** adjacent to No. 64 Benhill Avenue in place of a length of shared use parking place
- introduce single yellow line “no waiting operating Monday to Friday between 12pm and 1pm” outside Nos. 6 to 26 **The Gallop**
- introduce single yellow line waiting restrictions operating Monday to Friday between 9am and 10.00am in
 - **Chudleigh Gardens** outside Nos. 1, 3 and 5, 7 and 9, 11 and 13, 15 to the rear of Nos. 53 to 57 All Saints Road, outside Nos. 2 and 4, 4 and 6, 6 and 8, and 10 and adjacent to No. 50 Longford Gardens.
 - **Longford Gardens** outside Nos. 2, 4 and 6, 8 and 10, 12 and 14, 16 to 30, 32 to 34, 36 and 38, 40 and 42, 44 and 46 and No. 50
 - **Rosehill Gardens** outside No. 1, Nos. 3 and 5, Nos. 7 and 9, 11 and 13, 15 and 17, 19 and 21, 23 and 25, 27 and 29, 31 and Nos. 2 and 4, 6 and 8, 10 and 12, 14 and 16, 18 and 20, 22 and 24, 26 and 28, 30 and 32, 34 and 36, 38 and 40 and No. 42 to adjacent to No. 49 Rose Hill Park West, adjacent to No. 52 Rose Hill and adjacent to Nos. 50 and 52 Rose Hill and Nos. 47 and 49 Rose Hill Park West
- introduce new disabled person’s parking places, 6.6 metres in length, in which vehicles displaying a disabled person’s badge may park at any time in
 - **St John’s Road** adjacent to No. 120 Sutton Common Road
 - **Wandle Road, Hackbridge** adjacent to No. 194 London Road.
- introduce free unlimited parking places in
 - **Chudleigh Gardens** outside Nos. 1 and 3, 5 and 7, 9 and 11, 13 and 15, 2, 4, 6 and 8, and adjacent to No. 13 Grennell Road
 - **Longford Gardens** outside Nos. 2 and 4, 6 and 8, 10 and 12, 14 and 16, 30 and 32, 34 and 36, 38 and 40, 42 and 44, 46 and 48 and adjacent to No. 35 Grennell Road
 - **Rosehill Gardens**, outside Nos. 1 and 3, 5 and 7, 9 and 11, 13 and 15, 17 and 19, 21 and 23, 25 and 27, 29 and 31, 4 and 6, 8 and 10, 12 and 14, 16 and 18, 20 and 22, 24 and 26, 28 and 30, 32 and 34, 36 and 38, and 40 and 42 and adjacent to Nos. 50 and 52 Rose Hill and Nos. 47 and 49 Rose Hill Park West
- change an existing motorcycle bay to a residents permit parking bay operating Monday to Saturday between 8am and 6.30pm in **Copse Hill** adjacent to Dunsfold Court
- Change a limited time parking bay operating Monday to Saturday between 8am and 6.30pm maximum stay 30 minutes no return within 2 hours in **Gordon Road** outside Nos. 3 to 15a to operate Monday to Saturday between 8am and 6.30pm maximum stay 1 hour no return within 2 hours;
- remove a length of double yellow line operating ‘at any time’ from
 - **Station Road**, Carshalton adjacent to No. 21 Mill Lane
 - **St John’s Road** adjacent to No.120 Sutton Common Road; and
- to amend the map-based tiles to the schedule attached to The Sutton (Charged for Parking Places) Order 2017 and to The Sutton (Free Parking Places, Loading Places and Waiting, Loading and Stopping Restrictions) Order 2017 to match conditions as they exist on site.

3. Permit charges for the new residents permit holders parking places referred to in item 2, **Copse Hill** would be as follows:-

- (a) the charge for **residents parking permits** would depend on the permit group, set by the Council based on the CO₂ emissions of the vehicle for which the permit is issued (see **Schedule 1** to this Notice) allocated to the vehicle for which the permit is issued, as set out in the following table -

Permit Group (see Schedule 1)	Standard Charge (per year)
1	£40
2	£55
3	£80
4	£110
5	£150

Additional residents permits may be issued at the standard charge shown above, plus a surcharge of £25 for a second permit and £50 for a third, in respect of a household. Where the CO2 emissions of a vehicle are not known due to the vehicle's age or similar, permit group 3 charges would apply. Wholly electric vehicles (EV's) would be exempt from any charge. A maximum of 3 resident's permits would be issued in respect of any household at any one time.

- (b) **residents visitors vouchers** would be available free of charge to residents up to a maximum of 50 hours per household in any one year. Additional hours thereafter may be purchased at a charge of £61 per 100 hours.
 - (c) **carer permits** for essential care visits would be available at the following charges: (A) £35 per year for an individual permit, which allows a carer to park in any permit holders parking place; or (B) £50 per year for each organisational permit, which allows an organisation to park in any permit holder's parking place for up to 3 hours maximum per day.
 - (d) **child care permits** which allow a person providing child care to park in any permit holders' parking place specific to the relevant permit parking area for which it is issued would be available at a charge of £35 per year.
 - (e) There would be a £25 administrative charge for any alteration to a permit.
4. Copies of the proposed Orders, of the Council's Statement of Reasons for proposing to make the Orders and plans showing the locations and the effects of the proposals may be inspected at the Council's Civic Offices, St Nicholas Way, Sutton, Surrey, SM1 1EA. Copies can also be obtained by calling 020 8770 5000.
 5. If you would like to make comments on the proposals you can do so by filling in an **on-line** consultation response form which can be found on our web pages www.sutton.gov.uk/parkingstrategy under "**Traffic Management Order**" and Reference "**SuttMap 1100 GA1 Additions**".

Alternatively please send them to **The Parking Strategy Team, Highways and Transport, Kingston & Sutton Shared Environment Service, London Borough of Sutton, 24 Denmark Road, Carshalton, Surrey, SM5 2JG** by **21 October 2021** please quote the following reference **SuttMap 1100 GA1 Additions**.

Note: Further to the notice published on 16 September 2021 the consultation has been extended by a further two weeks.

6. **FURTHER NOTICE IS HEREBY GIVEN that the Council of London Borough of Sutton**, as part of this proposal, and by the powers conferred under section 15 of the Greater London Council (General Powers) Act 1974 is resolving:
 - designation of a certain section of the footway in **Bramblewood Close** as an area which is exempt from the aforementioned powers. The area in question is a discrete length outside No. 37 **Bramblewood Close** occupying a width of 0.9 metres partially on the footway.

Mervyn Bartlett
Group Manager – Highways and Transport

Dated: 30 September 2021



Note: Persons responding to the proposed Orders should be aware that the Council may be legally obliged to disclose the information provided to third parties.

SCHEDULE 1 – Permit Groups [see item 3(a)]

Permit Groups for Petrol and Diesel Fuel Vehicles:

Permit Group	Vehicle Type	CO₂ emissions (g/km)
1	L1 – L7 and M1	Up to 120
2		121 - 165
3		166 - 225
4		226 and over

Permit Groups for Alternative Fuel Vehicles:

Permit Group	Vehicle Type	CO₂ emissions (g/km)
1	L1 – L7 and M1	Up to 140
2		141 - 185
3		186 - 255
4		256 and over

Note: These permit groups would be available for vehicle types L1 to L7 inclusive, (motorised vehicles less than 4 wheels including motorcycles) and M1 only (vehicles used for the carriage of passengers and comprising not more than eight seats in addition to the driver's seat), as defined by the DVLA vehicle type approval. For the avoidance of doubt this would not include vehicles designated by the DVLA as 'special purpose vehicles'.

Additional Permit Group - Goods vehicles not exceeding 3.5 tonnes (m.g.w.):

Permit Group	Vehicle Type	CO₂ emissions (g/km)
5	N1	Any

Note: This permit group would be available for vehicle type N1 (motor vehicles having at least 4 wheels which are designed and constructed for the carriage of goods and have a maximum gross weight not exceeding 3.5 tonnes) as defined by the DVLA vehicle type approval. For the avoidance of doubt any vehicle of vehicle type N1, such as light goods vehicles, will be classified as permit group 5 regardless of taxation class.

Technical details of vehicles can be found on the vehicle's registration certificate (V5C) or new keeper details section (V5C/2). Further information regarding vehicle type can be found via: <https://vehicleenquiry.service.gov.uk> .

GA1 (additions) Statutory Consultation - Statement of Reasons

In accordance with the Sutton Borough Council's Parking Strategy 2016 and following a number of public consultations seeking views from the public the following proposals are being advertised for the statutory formal Traffic Management Order consultations in the following roads:

At any time waiting restrictions:

Fairlands Avenue, Sutton Common Road, Budge Lane, McRae Lane, Chasemore Close, Linton Close, Aitken Close, Tull Street, Miller Close, Carshalton Grove, Benhill Wood Road, Olveston Walk/Beadlow Close, Culvers Avenue, Duke of Edinburgh Road, Grennell Road, Buckhurst Avenue, Middleton Road, Hunston Road, Antrobus Close, Albion Road, Elm Grove, Pershore Grove, Limes Avenue, St Albans Road, Burnell Road, Byron Gardens, Longford Gardens

At any time waiting restrictions are proposed in locations where obstruction, congestion and access issues are apparent

Proposed permit holder bay: Copse Hill

Change under-used motorcycle bay to permit holder's only bay

Disabled badge holders only bay: Wandle Road

To provide disabled parking in the road

Time limited single yellow line waiting restrictions (Mon-Fri, 12pm-1pm): The Gallop

Proposed to aid with obstruction and remove long term commuters

Footway parking: Bramblewood Close

Proposed in specific locations to help aid access by allowing parking partially on the footway.

Removal of footway bay: Hartland Road, Garendon Road

To allow access to off-street private parking facilities.

Reduction of double yellow lines: Station Road, Prior Avenue

A shorter length will provide increased parking capacity whilst maintaining vehicle access.

Relocating double yellow lines to opposite side: St John's Road to facilitate a disabled badge holders only bay and maintain traffic flow

Extend limited waiting time within bays: Gordon Road

Provide longer stay for visitors to shops

Removal of shared use bay: Warwick Road

To allow access to off-street private parking facility

At any time waiting restrictions & time limited loading restrictions: Bishopsford Road

Previously omitted from consolidated Traffic Management Order due to worn road markings

At any time waiting restriction: Manor Lane

Omitted from Traffic Management Order during previous statutory consultation

Extend permit holder bay: Myrtle Road

Increase parking capacity

Reduce permit holder bay: Alfred Road

To allow access to an off-street private parking facility

Previously revoked in Traffic Management Order to be reinstated as per site conditions: Langley Park Road, Cedar Road, Morland Road, Benhill Avenue, Burnell Road, High Street, Vale Road

To be reinstated as per site conditions

Revoke existing limited shared use bay: The Green

Previous Traffic Management Order conflicts with new Traffic Management Order

Free parking bay scheme operating Mon-Fri 9-10am: Chudleigh Gardens, Longford Gardens, Rosehill Gardens

To reduce all day parking by non-residents and keep vehicle crossovers clear



TRAFFIC MANAGEMENT ORDER

202* No. **

The Sutton (Charged-For Parking Places) (Amendment No. **) Order 202*

Made: * Month 202*

Coming into force: * Month 202*

The Council of The London Borough of Sutton, having consulted with the Commissioner of the Metropolitan Police, in exercise of the powers conferred by the Road Traffic Regulation Act 1984 as amended, and all other powers so enabling hereby make the following Order;

Citation and commencement

1. This Order may be cited as **The Sutton (Charged-For Parking Places) (Amendment No. *) Order 2021** and shall come into force on **** Month 2021**.

Amendments and substitution of map tiles

2. Without prejudice to the validity of anything done or to the liability incurred in respect of any act or omission before the coming into operation of this Order the Sutton (Charged-For Parking Places) Order 2017 (the 2017 Order) shall have effect as though for the items represented on the map tiles in the Schedule to this Order shall substitute those map tiles as listed in the appropriate Schedule to the 2017 Order. New revision numbers to those map tiles are specified in column 2 of Schedule 1 to this Order.

Dated this **th day of Month 202*

Mervyn Bartlett
Group Manager - Highways & Transport

SCHEDULE (see Article 2)

Map tile attached to the Order of 2017 1	Map tile attached to this Order 2
AV48 Revision *	AV48 Revision *
AW48 Revision *	AW48 Revision *
AY51 Revision *	AY51 Revision *
AY52 Revision *	AY52 Revision *
AZ48 Revision *	AZ48 Revision *
AZ51 Revision *	AZ51 Revision *
AZ52 Revision *	AZ52 Revision *
AZ53 Revision *	AZ53 Revision *
AZ54 Revision *	AZ54 Revision *
BA44 Revision *	BA44 Revision *
BA53 Revision *	BA53 Revision *
BA54 Revision *	BA54 Revision *
BB43 Revision *	BB43 Revision *
BB52 Revision *	BB52 Revision *
BB53 Revision *	BB53 Revision *
BC50 Revision *	BC50 Revision *
BC51 Revision *	BC51 Revision *
BE43 Revision *	BE43 Revision *
BE44 Revision *	BE44 Revision *
BE45 Revision *	BE45 Revision *
BE51 Revision *	BE51 Revision *
BE52 Revision *	BE52 Revision *
BF42 Revision *	BF42 Revision *
BF43 Revision *	BF43 Revision *
BF47 Revision *	BF47 Revision *

BF55 Revision *	BF55 Revision *
BG46 Revision *	BG46 Revision *
BI45 Revision *	BI45 Revision *
BK43 Revision *	BK43 Revision *
BK48 Revision *	BK48 Revision *
BL43 Revision *	BL43 Revision *
BL44 Revision *	BL44 Revision *
BL52 Revision *	BL52 Revision *
BL53 Revision *	BL53 Revision *
BM39 Revision *	BM39 Revision *
BM44 Revision *	BM44 Revision *
BN44 Revision *	BN44 Revision *
BN45 Revision *	BN45 Revision *
BN46 Revision *	BN46 Revision *
BO46 Revision *	BO46 Revision *
BP47 Revision *	BP47 Revision *
BP48 Revision *	BP48 Revision *
BQ40 Revision *	BQ40 Revision *
BQ46 Revision *	BQ46 Revision *
BS46 Revision *	BS46 Revision *
BT51 Revision *	BT51 Revision *
BU47 Revision *	BU47 Revision *
BV44 Revision *	BV44 Revision *
BV47 Revision *	BV47 Revision *
BV49 Revision *	BV49 Revision *
BW47 Revision *	BW47 Revision *
BX46 Revision *	BX46 Revision *
BX47 Revision *	BX47 Revision *

EXPLANATORY NOTE

(This note is not part of the Order)

The purpose of this Order is to replace certain map tiles attached to **The Sutton (Charged-For Parking Places) Order 2017** to

- change an existing motorcycle bay to a residents permit parking bay operating Monday to Saturday between 8am and 6.30pm in **Copse Hill** adjacent to Dunsfold Court
- accommodate the provisions of **The Sutton (Free Parking Places, Loading Places and Waiting, Loading and Stopping Restrictions) (Amendment No. *) Order 2021** the general effect of which will be to introduce or amend in the vicinity of the following locations:-
- introduce double yellow line 'at any time' waiting restrictions for certain lengths in the vicinity of the following locations:-
- **Albion Road** certain lengths outside Sutton Heights
- **Antrobus Close** outside and opposite No. 15
- **Benhill Wood Road** certain lengths outside and opposite Benwood Court
- **Buckhurst Avenue** outside and opposite No. 141 at the entrance to the Sewage Pumping Station.
- **Budge Lane** at its junctions with **Aitken Close, Chasemore Close, Linton Close, McRae Lane, Pharaoh Close**, certain lengths outside and opposite Nos. 2 and 21
- **Burnell Road** from the rear of Epsom House to outside Nos. 1 and 3
- **Byron Gardens** extend existing restrictions at its junction with Milton Avenue.
- **Carshalton Grove** outside Nos. 1 and 1a
- **Culvers Avenue** outside Nos. 73 and 75, and Nos. 94 to 100
- **Duke of Edinburgh Road** outside Nos. 28 and 30
- **Elm Grove** on its western side and in the turning head
- **Fairlands Avenue** outside No. 42
- **Grennell Road** outside Nos. 15 to 19
- **Hunston Road** outside Nos. 11 to 15, and 27 and 29
- **Limes Avenue** adjacent to No. 28 Buckhurst Avenue
- **Longford Gardens** outside Nos. 7 to 23
- **McRae Lane** at its junctions with **Miller Close, Tull Street**, outside No. 14 and Nos. 44 to 50 and outside and opposite Nos. 15 to 23
- **Middleton Road** outside Nos. 249 and 251
- **Oleveston Walk** at its junction with **Beadlow Close**
- **Pershore Grove** extend existing restrictions at its junction with Green Wrythe Lane
- **St Albans Road** across the entrance to No. 51 Albany Court
- **St John's Road** outside No. 2 and adjacent to No. 118 Sutton Common Road
- **Sutton Common Road** outside Nos. 136 and 138

- introduce single yellow line “no waiting operating Monday to Saturday between 8am and 6.30pm” in **Warwick Road** adjacent to No. 64 Benhill Avenue in place of a length of shared use parking place
- introduce single yellow line “no waiting operating Monday to Friday between 12pm and 1pm” outside Nos. 6 to 26 **The Gallop**
- introduce single yellow line waiting restrictions operating Monday to Friday between 9am and 10.00am in
- **Chudleigh Gardens** outside Nos. 1, 3 and 5, 7 and 9, 11 and 13, 15 to the rear of Nos. 53 to 57 All Saints Road, outside Nos. 2 and 4, 4 and 6, 6 and 8, and 10 and adjacent to No. 50 Longford Gardens.
- **Longford Gardens** outside Nos. 2, 4 and 6, 8 and 10, 12 and 14, 16 to 30, 32 to 34, 36 and 38, 40 and 42, 44 and 46 and No. 50
- **Rosehill Gardens** outside No. 1, Nos. 3 and 5, Nos. 7 and 9, 11 and 13, 15 and 17, 19 and 21, 23 and 25, 27 and 29, 31 and Nos. 2 and 4, 6 and 8, 10 and 12, 14 and 16, 18 and 20, 22 and 24, 26 and 28, 30 and 32, 34 and 36, 38 and 40 and No. 42 to adjacent to No. 49 Rose Hill Park West, adjacent to No. 52 Rose Hill and adjacent to Nos. 50 and 52 Rose Hill and Nos. 47 and 49 Rose Hill Park West
- introduce new disabled person’s parking places, 6.6 metres in length, in which vehicles displaying a disabled person’s badge may park at any time in
- **St John’s Road** adjacent to No. 120 Sutton Common Road
- **Wandle Road, Hackbridge** adjacent to No. 194 London Road.
- introduce free unlimited parking places in
- **Chudleigh Gardens** outside Nos. 1 and 3, 5 and 7, 9 and 11, 13 and 15, 2, 4, 6 and 8, and adjacent to No. 13 Grennell Road
- **Longford Gardens** outside Nos. 2 and 4, 6 and 8, 10 and 12, 14 and 16, 30 and 32, 34 and 36, 38 and 40, 42 and 44, 46 and 48 and adjacent to No. 35 Grennell Road
- **Rosehill Gardens**, outside Nos. 1 and 3, 5 and 7, 9 and 11, 13 and 15, 17 and 19, 21 and 23, 25 and 27, 29 and 31, 4 and 6, 8 and 10, 12 and 14, 16 and 18, 20 and 22, 24 and 26, 28 and 30, 32 and 34, 36 and 38, and 40 and 42 and adjacent to Nos. 50 and 52 Rose Hill and Nos. 47 and 49 Rose Hill Park West
- Change a limited time parking bay operating Monday to Saturday between 8am and 6.30pm maximum stay 30 minutes no return within 2 hours in **Gordon Road** outside Nos. 3 to 15a to operate Monday to Saturday between 8am and 6.30pm maximum stay 1 hour no return within 2 hours;
- remove a length of double yellow line operating ‘at any time’ from
- **Station Road**, Carshalton adjacent to No. 21 Mill Lane
- **St John’s Road** adjacent to No.120 Sutton Common Road; and
- to amend the map-based tiles to the schedule attached to The Sutton (Charged for Parking Places) Order 2017 and to The Sutton (Free Parking Places, Loading Places and Waiting, Loading and Stopping Restrictions) Order 2017 to match conditions as they exist on site.



TRAFFIC MANAGEMENT ORDER

202* No. *

The Sutton (Free Parking Places, Loading Places and Waiting, Loading and Stopping Restrictions) (Amendment No. **) Order 202*

Made: ** Month 202*

Coming into force: ** Month 202*

The Council of The London Borough of Sutton, having consulted with the Commissioner of the Metropolitan Police, in exercise of the powers conferred by the Road Traffic Regulation Act 1984 as amended, and all other powers so enabling hereby make the following Order;

Citation and commencement

1. This Order may be cited as **The Sutton (Free Parking Places, Loading Places and Waiting, Loading and Stopping Restrictions) (Amendment No. 61) Order 2021** and shall come into force on **26 July 2021**.

Amendments and substitution of map tiles

2. Without prejudice to the validity of anything done or to the liability incurred in respect of any act or omission before the coming into operation of this Order The Sutton (Free Parking Places, Loading Places and Waiting, Loading, and Stopping Restrictions) Order 2017 (the 2017 Order) shall have effect as though for the items represented on the map tiles in the Schedule to this Order shall substitute those map tiles as listed in the appropriate Schedule to the 2017 Order. New revision numbers to those map tiles are specified in column 2 of the Schedule to this Order.

Dated this **th day of Month 202*

Mervyn Bartlett
Group Manager - Highways & Transport

202*/**

SCHEDULE (see Article 3(1))

Map tile attached to the Order of 2017 1	Map tile attached to this Order 2
AV48 Revision *	AV48 Revision *
AW48 Revision *	AW48 Revision *
AY51 Revision *	AY51 Revision *
AY52 Revision *	AY52 Revision *
AZ48 Revision *	AZ48 Revision *
AZ51 Revision *	AZ51 Revision *
AZ52 Revision *	AZ52 Revision *
AZ53 Revision *	AZ53 Revision *
AZ54 Revision *	AZ54 Revision *
BA44 Revision *	BA44 Revision *
BA53 Revision *	BA53 Revision *
BA54 Revision *	BA54 Revision *
BB43 Revision *	BB43 Revision *
BB52 Revision *	BB52 Revision *
BB53 Revision *	BB53 Revision *
BC50 Revision *	BC50 Revision *
BC51 Revision *	BC51 Revision *
BE43 Revision *	BE43 Revision *
BE44 Revision *	BE44 Revision *
BE45 Revision *	BE45 Revision *
BE51 Revision *	BE51 Revision *
BE52 Revision *	BE52 Revision *
BF42 Revision *	BF42 Revision *
BF43 Revision *	BF43 Revision *
BF47 Revision *	BF47 Revision *
BF55 Revision *	BF55 Revision *

BG46 Revision *	BG46 Revision *
BI45 Revision *	BI45 Revision *
BK43 Revision *	BK43 Revision *
BK48 Revision *	BK48 Revision *
BL43 Revision *	BL43 Revision *
BL44 Revision *	BL44 Revision *
BL52 Revision *	BL52 Revision *
BL53 Revision *	BL53 Revision *
BM39 Revision *	BM39 Revision *
BM44 Revision *	BM44 Revision *
BN44 Revision *	BN44 Revision *
BN45 Revision *	BN45 Revision *
BN46 Revision *	BN46 Revision *
BO46 Revision *	BO46 Revision *
BP47 Revision *	BP47 Revision *
BP48 Revision *	BP48 Revision *
BQ40 Revision *	BQ40 Revision *
BQ46 Revision *	BQ46 Revision *
BS46 Revision *	BS46 Revision *
BT51 Revision *	BT51 Revision *
BU47 Revision *	BU47 Revision *
BV44 Revision *	BV44 Revision *
BV47 Revision *	BV47 Revision *
BV49 Revision *	BV49 Revision *
BW47 Revision *	BW47 Revision *
BX46 Revision *	BX46 Revision *
BX47 Revision *	BX47 Revision *

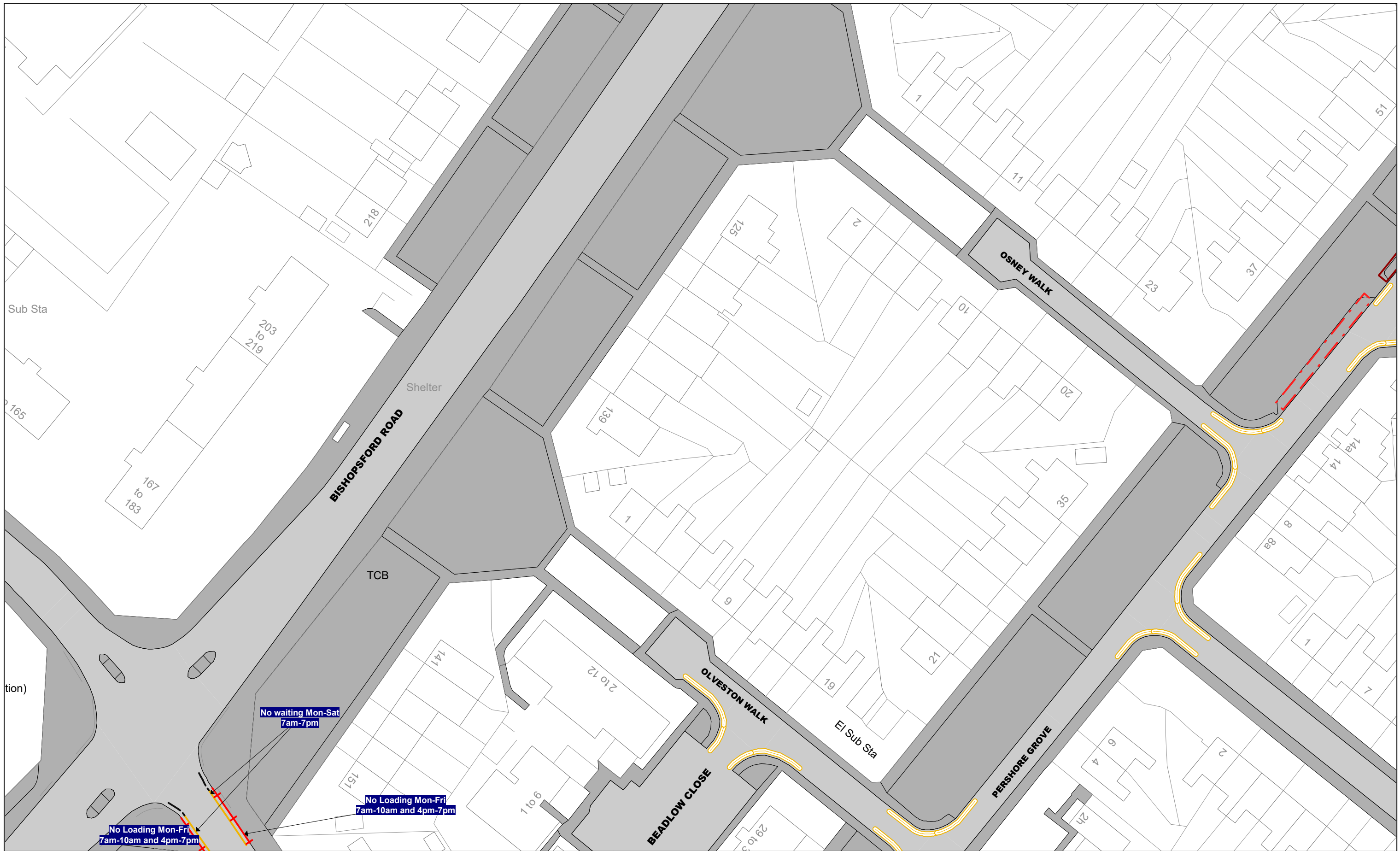
EXPLANATORY NOTE

(This note is not part of the Order)

The purpose of this Order is to replace certain map tiles attached to **The Sutton (Free Parking Places, Loading Places and Waiting, Loading and Stopping Restrictions) Order 2017** the general effect of which will be to:-

- introduce double yellow line 'at any time' waiting restrictions for certain lengths in the vicinity of the following locations:-
- introduce double yellow line 'at any time' waiting restrictions for certain lengths in the vicinity of the following locations:-
 - **Albion Road** certain lengths outside Sutton Heights
 - **Antrobus Close** outside and opposite No. 15
 - **Benhill Wood Road** certain lengths outside and opposite Benwood Court
 - **Buckhurst Avenue** outside and opposite No. 141 at the entrance to the Sewage Pumping Station.
 - **Budge Lane** at its junctions with **Aitken Close, Chasemore Close, Linton Close, McRae Lane, Pharaoh Close**, certain lengths outside and opposite Nos. 2 and 21
 - **Burnell Road** from the rear of Epsom House to outside Nos. 1 and 3
 - **Byron Gardens** extend existing restrictions at its junction with Milton Avenue.
 - **Carshalton Grove** outside Nos. 1 and 1a
 - **Culvers Avenue** outside Nos. 73 and 75, and Nos. 94 to 100
 - **Duke of Edinburgh Road** outside Nos. 28 and 30
 - **Elm Grove** on its western side and in the turning head
 - **Fairlands Avenue** outside No. 42
 - **Grennell Road** outside Nos. 15 to 19
 - **Hunston Road** outside Nos. 11 to 15, and 27 and 29
 - **Limes Avenue** adjacent to No. 28 Buckhurst Avenue
 - **Longford Gardens** outside Nos. 7 to 23
 - **McRae Lane** at its junctions with **Miller Close, Tull Street**, outside No. 14 and Nos. 44 to 50 and outside and opposite Nos. 15 to 23
 - **Middleton Road** outside Nos. 249 and 251
 - **Oleveston Walk** at its junction with **Beadlow Close**
 - **Pershore Grove** extend existing restrictions at its junction with Green Wrythe Lane
 - **St Albans Road** across the entrance to No. 51 Albany Court
 - **St John's Road** outside No. 2 and adjacent to No. 118 Sutton Common Road
 - **Sutton Common Road** outside Nos. 136 and 138

- introduce single yellow line “no waiting operating Monday to Saturday between 8am and 6.30pm” in **Warwick Road** adjacent to No. 64 Benhill Avenue in place of a length of shared use parking place
- introduce single yellow line “no waiting operating Monday to Friday between 12pm and 1pm” outside Nos. 6 to 26 **The Gallop**
- introduce single yellow line waiting restrictions operating Monday to Friday between 9am and 10.00am in
 - **Chudleigh Gardens** outside Nos. 1, 3 and 5, 7 and 9, 11 and 13, 15 to the rear of Nos. 53 to 57 All Saints Road, outside Nos. 2 and 4, 4 and 6, 6 and 8, and 10 and adjacent to No. 50 Longford Gardens.
 - **Longford Gardens** outside Nos. 2, 4 and 6, 8 and 10, 12 and 14, 16 to 30, 32 to 34, 36 and 38, 40 and 42, 44 and 46 and No. 50
 - **Rosehill Gardens** outside No. 1, Nos. 3 and 5, Nos. 7 and 9, 11 and 13, 15 and 17, 19 and 21, 23 and 25, 27 and 29, 31 and Nos. 2 and 4, 6 and 8, 10 and 12, 14 and 16, 18 and 20, 22 and 24, 26 and 28, 30 and 32, 34 and 36, 38 and 40 and No. 42 to adjacent to No. 49 Rose Hill Park West, adjacent to No. 52 Rose Hill and adjacent to Nos. 50 and 52 Rose Hill and Nos. 47 and 49 Rose Hill Park West
- introduce new disabled person’s parking places, 6.6 metres in length, in which vehicles displaying a disabled person’s badge may park at any time in
 - **St John’s Road** adjacent to No. 120 Sutton Common Road
 - **Wandle Road, Hackbridge** adjacent to No. 194 London Road.
- introduce free unlimited parking places in
 - **Chudleigh Gardens** outside Nos. 1 and 3, 5 and 7, 9 and 11, 13 and 15, 2, 4, 6 and 8, and adjacent to No. 13 Grennell Road
 - **Longford Gardens** outside Nos. 2 and 4, 6 and 8, 10 and 12, 14 and 16, 30 and 32, 34 and 36, 38 and 40, 42 and 44, 46 and 48 and adjacent to No. 35 Grennell Road
 - **Rosehill Gardens**, outside Nos. 1 and 3, 5 and 7, 9 and 11, 13 and 15, 17 and 19, 21 and 23, 25 and 27, 29 and 31, 4 and 6, 8 and 10, 12 and 14, 16 and 18, 20 and 22, 24 and 26, 28 and 30, 32 and 34, 36 and 38, and 40 and 42 and adjacent to Nos. 50 and 52 Rose Hill and Nos. 47 and 49 Rose Hill Park West
- Change a limited time parking bay operating Monday to Saturday between 8am and 6.30pm maximum stay 30 minutes no return within 2 hours in **Gordon Road** outside Nos. 3 to 15a to operate Monday to Saturday between 8am and 6.30pm maximum stay 1 hour no return within 2 hours;
- remove a length of double yellow line operating ‘at any time’ from
 - **Station Road**, Carshalton adjacent to No. 21 Mill Lane
 - **St John’s Road** adjacent to No.120 Sutton Common Road; and
- to amend the map-based tiles to the schedule attached to The Sutton (Charged for Parking Places) Order 2017 and to The Sutton (Free Parking Places, Loading Places and Waiting, Loading and Stopping Restrictions) Order 2017 to match conditions as they exist on site.
- accommodate and reflect the provisions of **The Sutton (Charged-For Parking Places) (Amendment No. **) Order 2021** to change an existing motorcycle bay to a residents permit parking bay operating Monday to Saturday between 8am and 6.30pm in **Copse Hill** adjacent to Dunsfold Court.



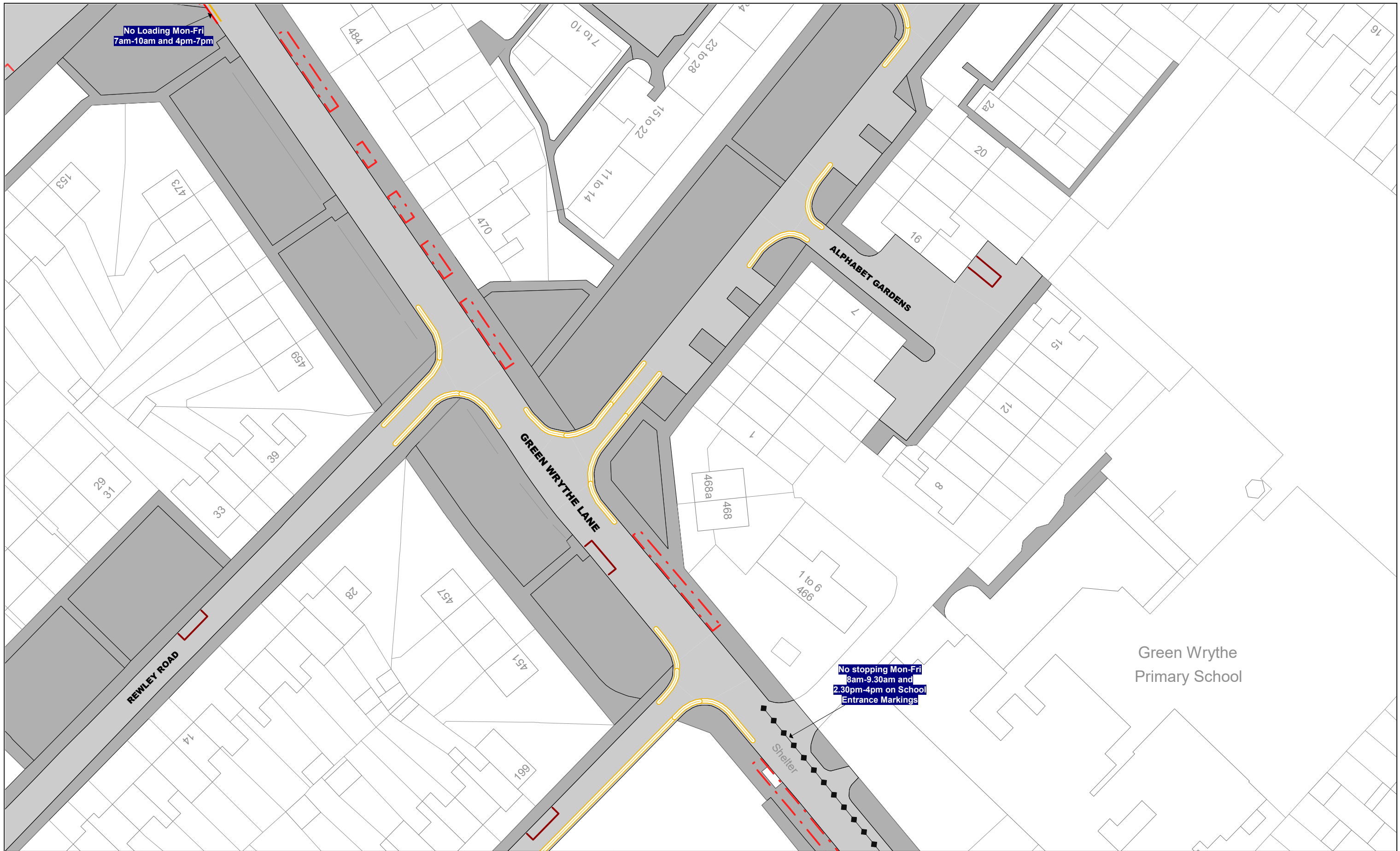
The Sutton (Free Parking Places, Loading Bays and Waiting, Loading and Stopping Restrictions) Consolidation Order 2017
The Sutton (Charged-For Parking Places) Consolidation Order 2017

	AU48	
AV47		AV49
	AW48	

This map is reproduced from Ordnance Survey material with the permission of Ordnance Survey on behalf of the Controller of Her Majesty's Stationery Office © Crown Copyright. Unauthorised reproduction infringes Crown copyright and may lead to prosecution or civil proceedings.
 The London Borough of Sutton
 Licence No: 0100019262 2021



Scale (at A3)	1 : 625
Map Tile Ref:	Tile Ref: AV48
Version:	0
Status:	PROPOSED
Effective Date:	16/09/2021



The Sutton (Free Parking Places, Loading Bays and Waiting, Loading and Stopping Restrictions) Consolidation Order 2017
The Sutton (Charged-For Parking Places) Consolidation Order 2017

	AV48	
AW47		AW49
	AX48	

This map is reproduced from Ordnance Survey material with the permission of Ordnance Survey on behalf of the Controller of Her Majesty's Stationery Office © Crown Copyright. Unauthorised reproduction infringes Crown copyright and may lead to prosecution or civil proceedings.
 The London Borough of Sutton
 Licence No: 0100019262 2021



Scale (at A3)	1 : 625
Map Tile Ref:	Tile Ref: AW48
Version:	0
Status:	PROPOSED
Effective Date:	16/09/2021



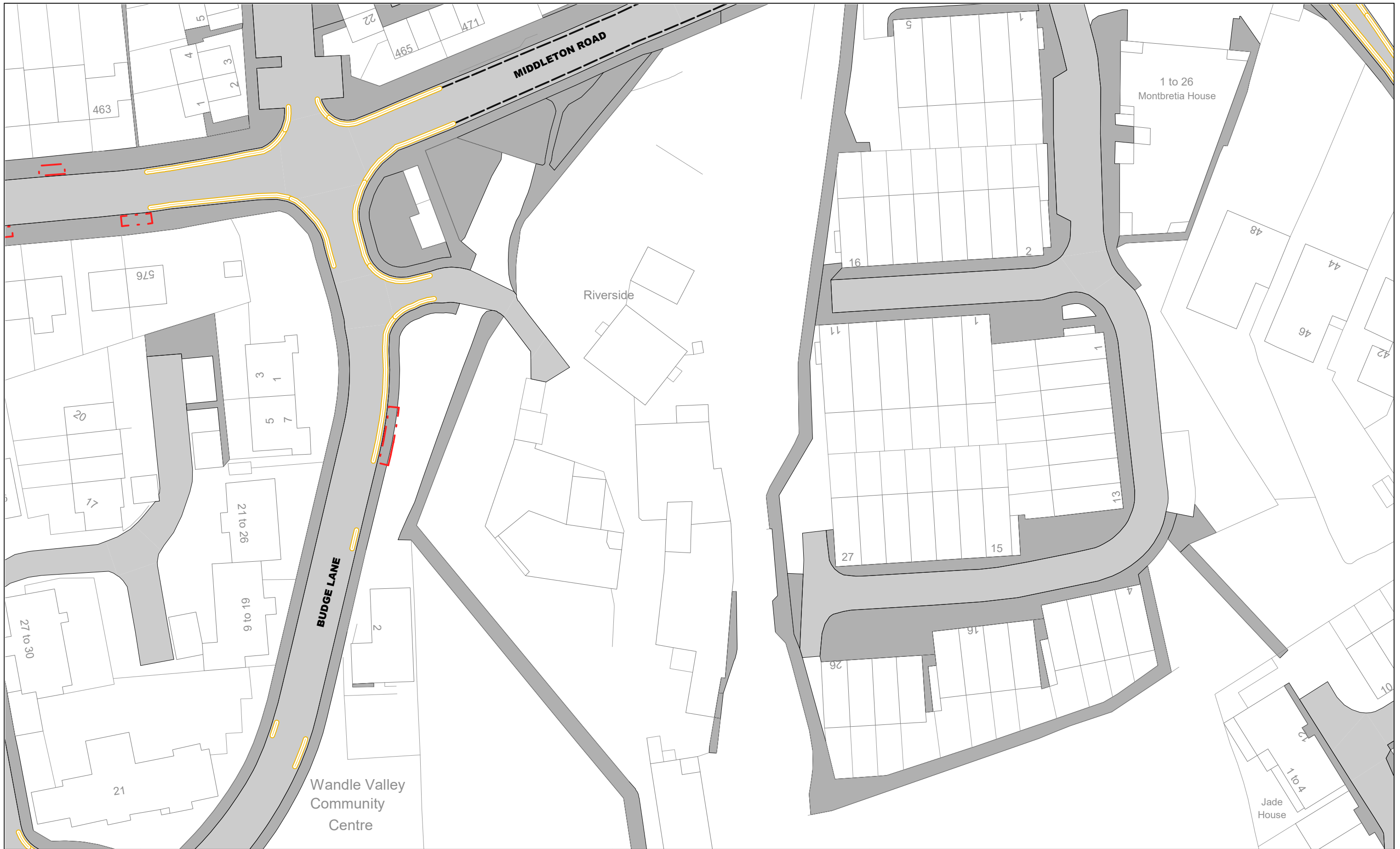
The Sutton (Free Parking Places, Loading Bays and Waiting, Loading and Stopping Restrictions) Consolidation Order 2017
The Sutton (Charged-For Parking Places) Consolidation Order 2017

AY50		AY52
	AZ51	

This map is reproduced from Ordnance Survey material with the permission of Ordnance Survey on behalf of the Controller of Her Majesty's Stationery Office © Crown Copyright. Unauthorised reproduction infringes Crown copyright and may lead to prosecution or civil proceedings.
 The London Borough of Sutton
 Licence No: 0100019262 2021



Scale (at A3)	1 : 625
Map Tile Ref:	Tile Ref: AY51
Version:	0
Status:	PROPOSED
Effective Date:	16/09/2021



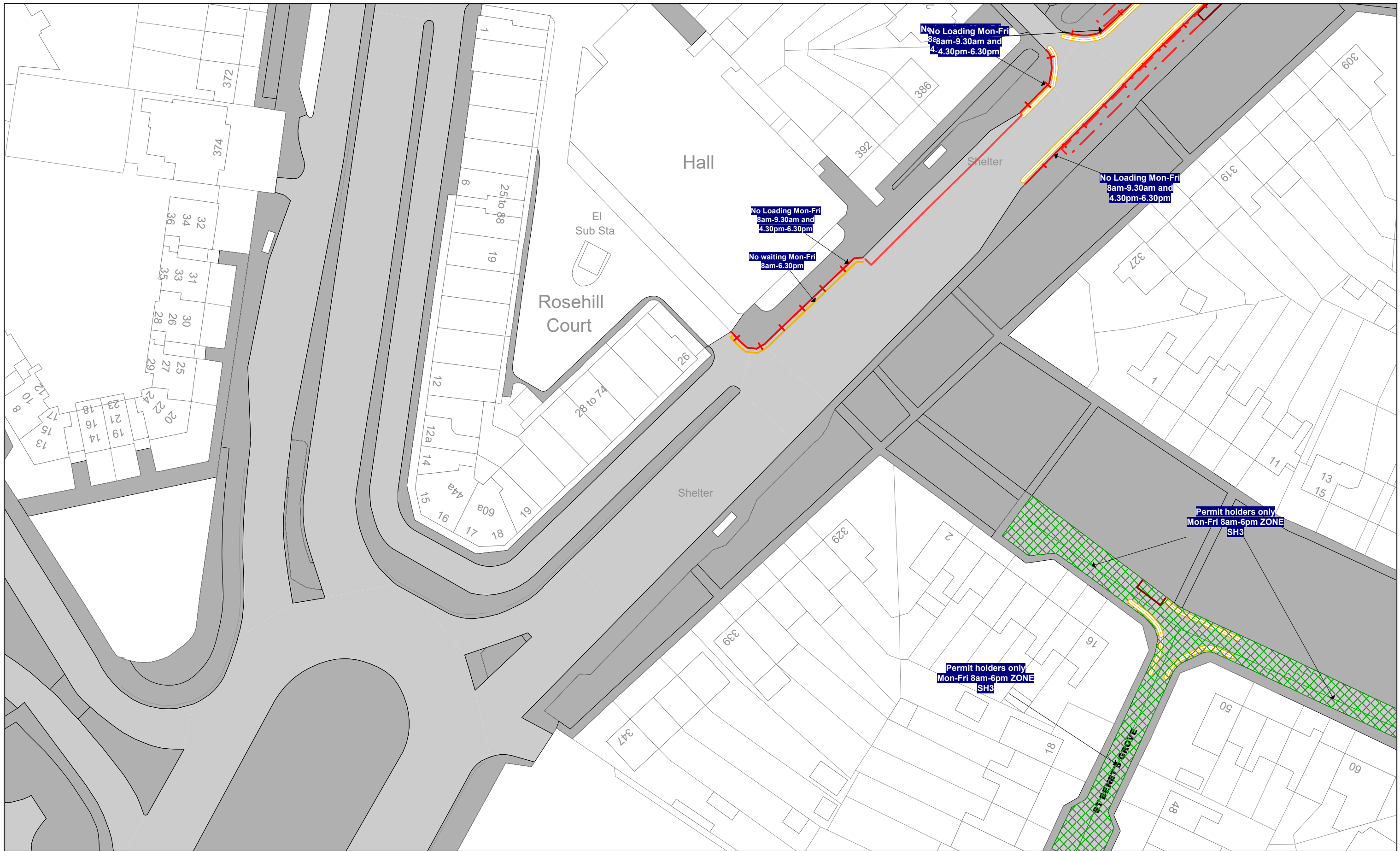
The Sutton (Free Parking Places, Loading Bays and Waiting, Loading and Stopping Restrictions) Consolidation Order 2017
The Sutton (Charged-For Parking Places) Consolidation Order 2017

	AX52	
AY51		AY53
	AZ52	

This map is reproduced from Ordnance Survey material with the permission of Ordnance Survey on behalf of the Controller of Her Majesty's Stationery Office © Crown Copyright. Unauthorised reproduction infringes Crown copyright and may lead to prosecution or civil proceedings.
 The London Borough of Sutton
 Licence No: 0100019262 2021



Scale (at A3)	1 : 625
Map Tile Ref:	Tile Ref: AY52
Version:	0
Status:	PROPOSED
Effective Date:	16/09/2021



No Loading Mon-Fri
8am-9.30am and
4.30pm-6.30pm

No Loading Mon-Fri
8am-9.30am and
4.30pm-6.30pm

No waiting Mon-Fri
8am-6.30pm

No Loading Mon-Fri
8am-9.30am and
4.30pm-6.30pm

Permit holders only
Mon-Fri 8am-6pm ZONE
SH3

Permit holders only
Mon-Fri 8am-6pm ZONE
SH3



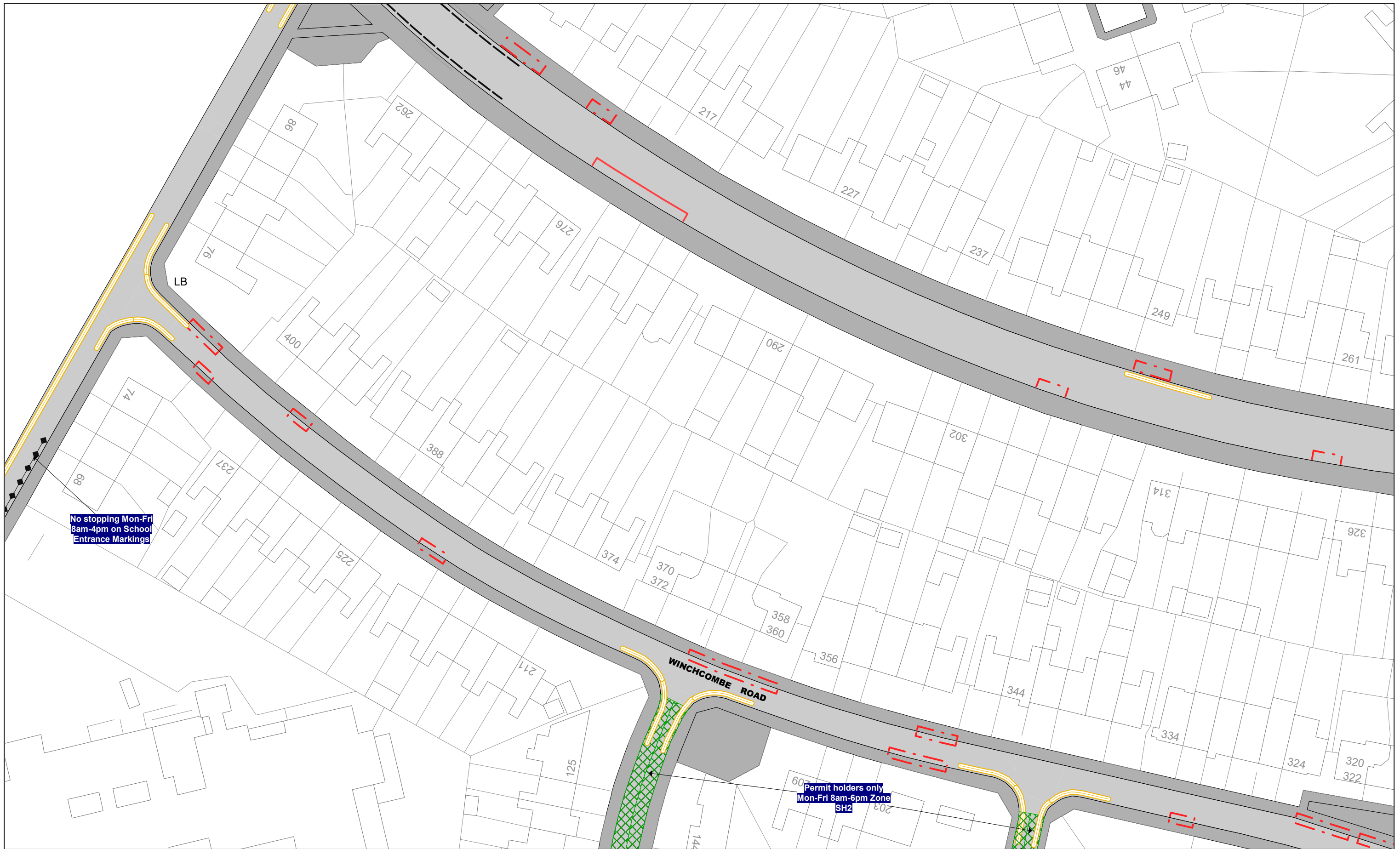
The Sutton (Free Parking Places, Loading Bays and Waiting, Loading and Stopping Restrictions) Consolidation Order 2017
The Sutton (Charged-For Parking Places) Consolidation Order 2017

	AY45	
AZ44		AZ46
	BA45	

This map is reproduced from Ordnance Survey material with the permission of Ordnance Survey on behalf of the Controller of Her Majesty's Stationery Office © Crown Copyright. Unauthorised reproduction infringes Crown copyright and may lead to prosecution or civil proceedings.
 The London Borough of Sutton
 Licence No: 0100019262 2021



Scale (at A3)	1 : 625
Map Tile Ref:	Tile Ref: AZ45
Version:	0
Status:	PROPOSED
Effective Date:	16/09/2021



The Sutton (Free Parking Places, Loading Bays and Waiting, Loading and Stopping Restrictions) Consolidation Order 2017
The Sutton (Charged-For Parking Places) Consolidation Order 2017

	AY48	
AZ47		AZ49
	BA48	

This map is reproduced from Ordnance Survey material with the permission of Ordnance Survey on behalf of the Controller of Her Majesty's Stationery Office © Crown Copyright. Unauthorised reproduction infringes Crown copyright and may lead to prosecution or civil proceedings.
 The London Borough of Sutton
 Licence No: 0100019262 2021



Scale (at A3)	1 : 625
Map Tile Ref:	Tile Ref: AZ48
Version:	0
Status:	PROPOSED
Effective Date:	16/09/2021



The Sutton (Free Parking Places, Loading Bays and Waiting, Loading and Stopping Restrictions) Consolidation Order 2017
The Sutton (Charged-For Parking Places) Consolidation Order 2017

	AY51	
AZ50		AZ52
	BA51	

This map is reproduced from Ordnance Survey material with the permission of Ordnance Survey on behalf of the Controller of Her Majesty's Stationery Office © Crown Copyright. Unauthorised reproduction infringes Crown copyright and may lead to prosecution or civil proceedings.
 The London Borough of Sutton
 Licence No: 0100019262 2021



Scale (at A3)	1 : 625
Map Tile Ref:	Tile Ref: AZ51
Version:	0
Status:	PROPOSED
Effective Date:	16/09/2021



The Sutton (Free Parking Places, Loading Bays and Waiting, Loading and Stopping Restrictions) Consolidation Order 2017
The Sutton (Charged-For Parking Places) Consolidation Order 2017

	AY52	
AZ51		AZ53
	BA52	

This map is reproduced from Ordnance Survey material with the permission of Ordnance Survey on behalf of the Controller of Her Majesty's Stationery Office © Crown Copyright. Unauthorised reproduction infringes Crown copyright and may lead to prosecution or civil proceedings.
 The London Borough of Sutton
 Licence No: 0100019262 2021



Scale (at A3)	1 : 625
Map Tile Ref:	Tile Ref: AZ52
Version:	0
Status:	PROPOSED
Effective Date:	16/09/2021



No stopping Mon-Fri
8am-6pm on School
Entrance Markings

The Sutton (Free Parking Places, Loading Bays and Waiting, Loading and Stopping Restrictions) Consolidation Order 2017
The Sutton (Charged-For Parking Places) Consolidation Order 2017



	AY53	
AZ52		AZ54
	BA53	

This map is reproduced from Ordnance Survey material with the permission of Ordnance Survey on behalf of the Controller of Her Majesty's Stationery Office © Crown Copyright. Unauthorised reproduction infringes Crown copyright and may lead to prosecution or civil proceedings.
 The London Borough of Sutton
 Licence No: 0100019262 2021



Scale (at A3)	1 : 625
Map Tile Ref:	Tile Ref: AZ53
Version:	0
Status:	PROPOSED
Effective Date:	16/09/2021



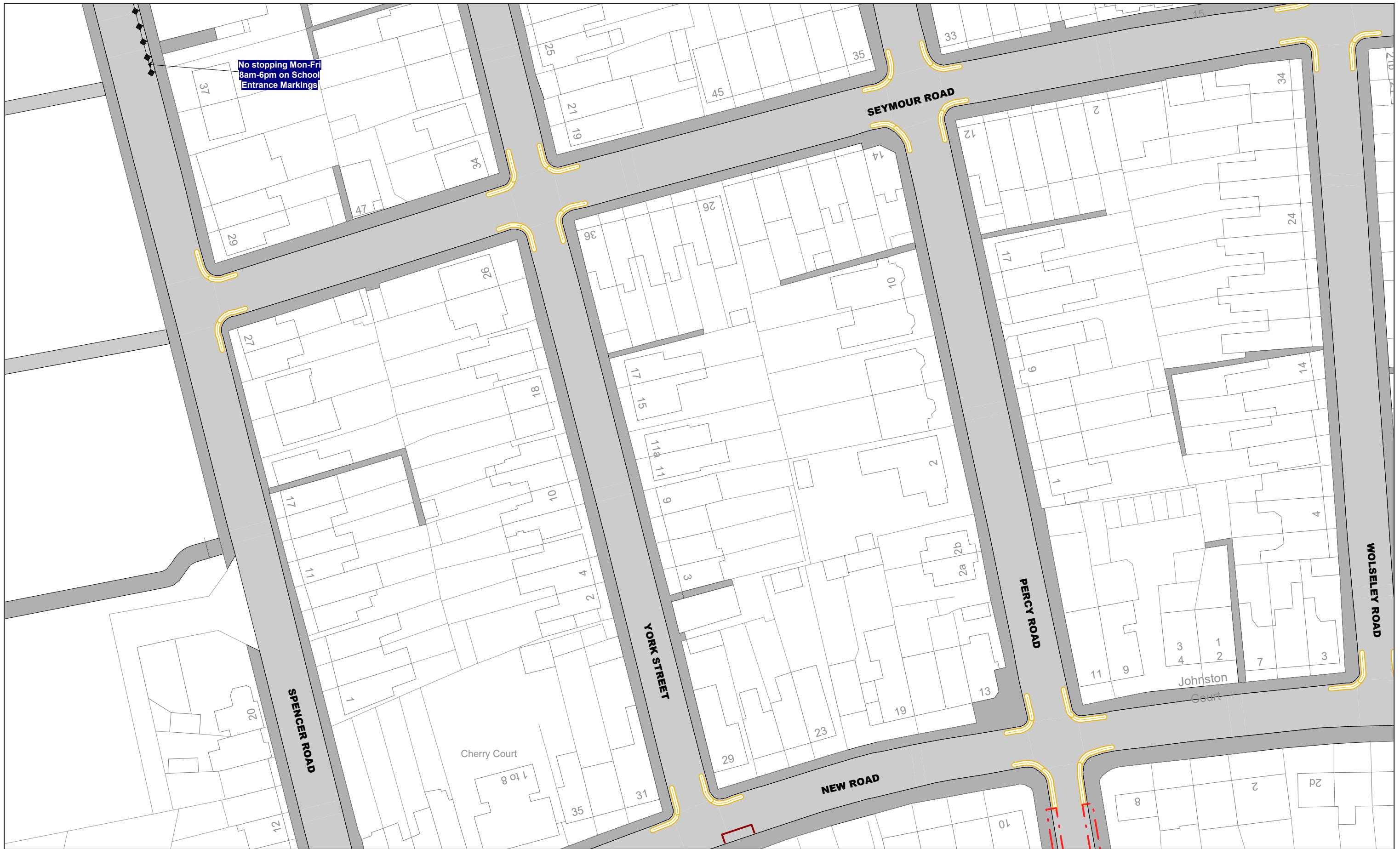
The Sutton (Free Parking Places, Loading Bays and Waiting, Loading and Stopping Restrictions) Consolidation Order 2017
The Sutton (Charged-For Parking Places) Consolidation Order 2017

	AY54	
AZ53		
	BA54	

This map is reproduced from Ordnance Survey material with the permission of Ordnance Survey on behalf of the Controller of Her Majesty's Stationery Office © Crown Copyright. Unauthorised reproduction infringes Crown copyright and may lead to prosecution or civil proceedings.
 The London Borough of Sutton
 Licence No: 0100019262 2021



Scale (at A3)	1 : 625
Map Tile Ref:	Tile Ref: AZ54
Version:	0
Status:	PROPOSED
Effective Date:	16/09/2021



No stopping Mon-Fri
8am-6pm on School
Entrance Markings



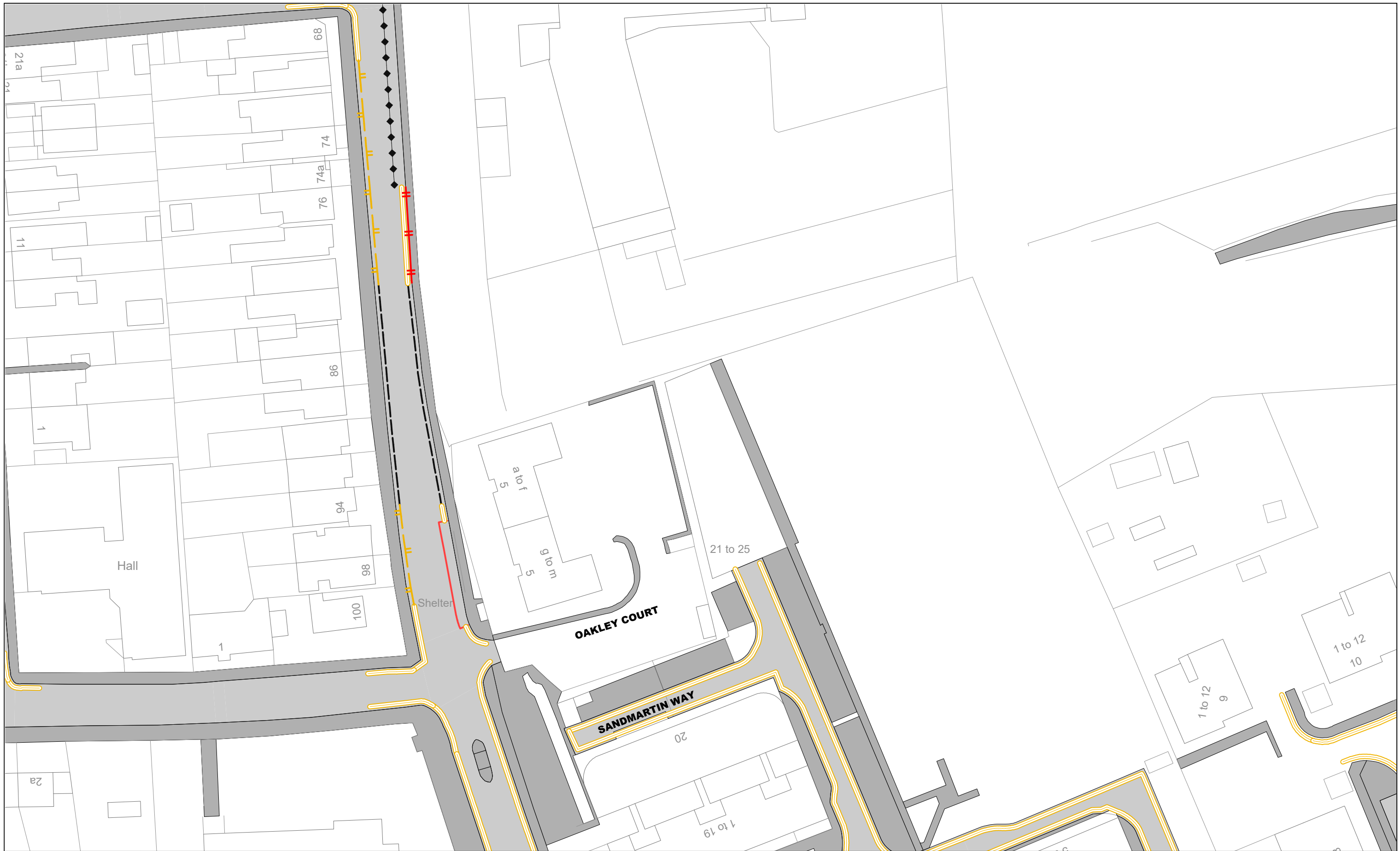
The Sutton (Free Parking Places, Loading Bays and Waiting, Loading and Stopping Restrictions) Consolidation Order 2017
The Sutton (Charged-For Parking Places) Consolidation Order 2017

	AZ53	
BA52		BA54
	BB53	

This map is reproduced from Ordnance Survey material with the permission of Ordnance Survey on behalf of the Controller of Her Majesty's Stationery Office © Crown Copyright. Unauthorised reproduction infringes Crown copyright and may lead to prosecution or civil proceedings.
 The London Borough of Sutton
 Licence No: 0100019262 2021



Scale (at A3)	1 : 625
Map Tile Ref:	Tile Ref: BA53
Version:	0
Status:	PROPOSED
Effective Date:	16/09/2021



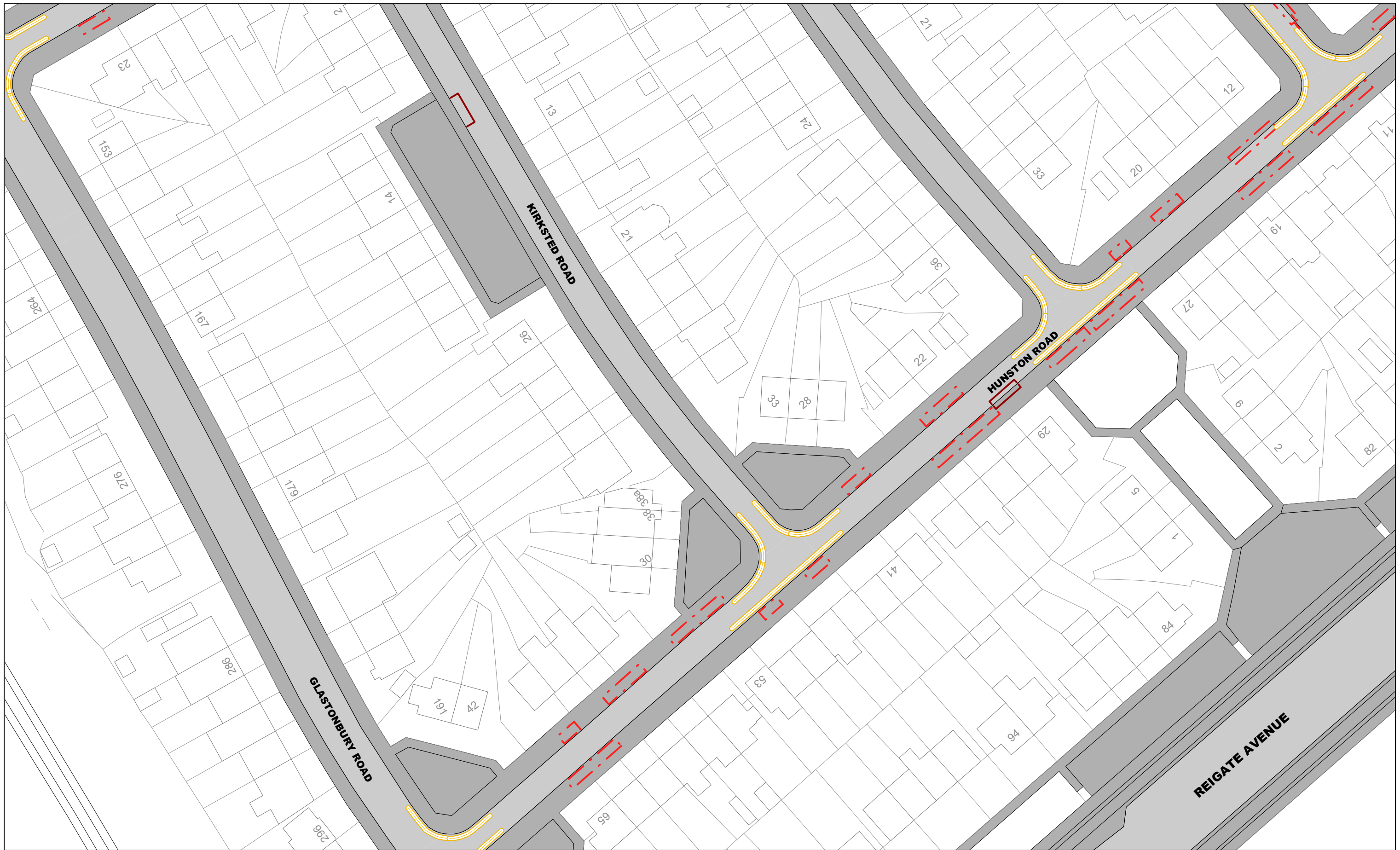
The Sutton (Free Parking Places, Loading Bays and Waiting, Loading and Stopping Restrictions) Consolidation Order 2017
The Sutton (Charged-For Parking Places) Consolidation Order 2017

	AZ54	
BA53		BA55
	BB54	

This map is reproduced from Ordnance Survey material with the permission of Ordnance Survey on behalf of the Controller of Her Majesty's Stationery Office © Crown Copyright. Unauthorised reproduction infringes Crown copyright and may lead to prosecution or civil proceedings.
 The London Borough of Sutton
 Licence No: 0100019262 2021



Scale (at A3)	1 : 625
Map Tile Ref:	Tile Ref: BA54
Version:	0
Status:	PROPOSED
Effective Date:	16/09/2021



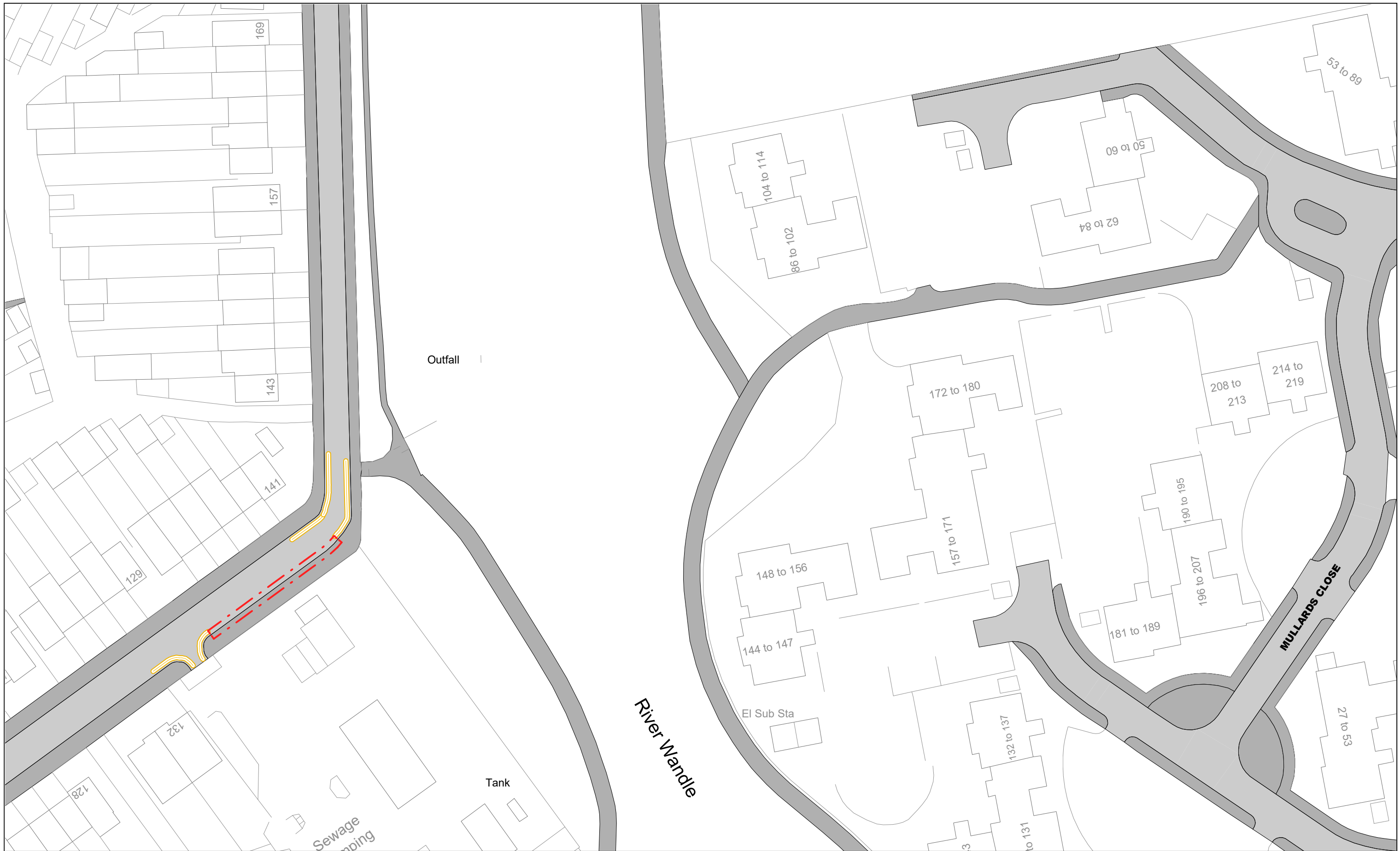
The Sutton (Free Parking Places, Loading Bays and Waiting, Loading and Stopping Restrictions) Consolidation Order 2017
The Sutton (Charged-For Parking Places) Consolidation Order 2017

	BA43	
BB42		BB44
	BC43	

This map is reproduced from Ordnance Survey material with the permission of Ordnance Survey on behalf of the Controller of Her Majesty's Stationery Office © Crown Copyright. Unauthorised reproduction infringes Crown copyright and may lead to prosecution or civil proceedings.
 The London Borough of Sutton
 Licence No: 0100019262 2021



Scale (at A3)	1 : 625
Map Tile Ref:	Tile Ref: BB43
Version:	0
Status:	PROPOSED
Effective Date:	16/09/2021



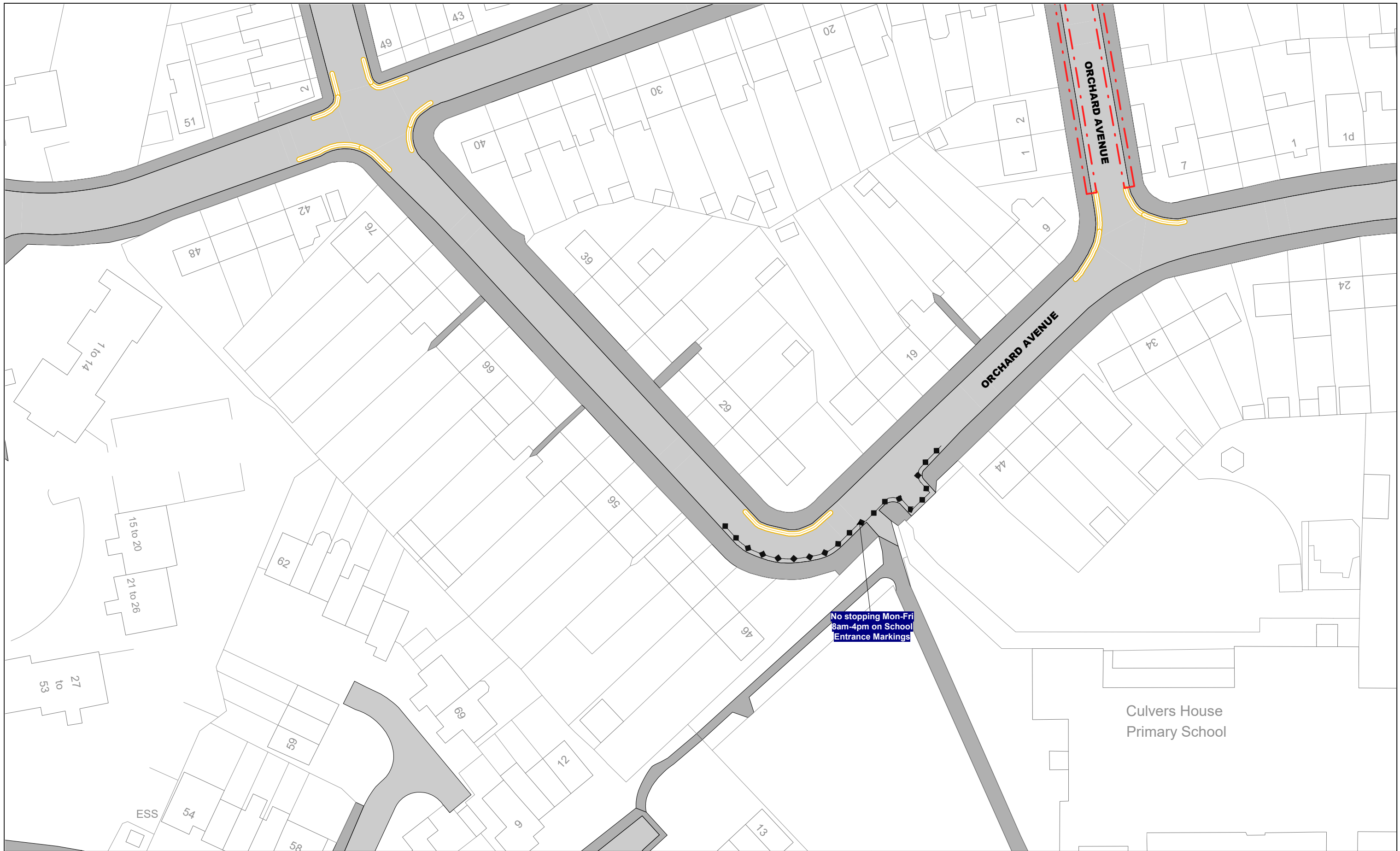
The Sutton (Free Parking Places, Loading Bays and Waiting, Loading and Stopping Restrictions) Consolidation Order 2017
The Sutton (Charged-For Parking Places) Consolidation Order 2017

	BA52	
BB51		BB53
	BC52	

This map is reproduced from Ordnance Survey material with the permission of Ordnance Survey on behalf of the Controller of Her Majesty's Stationery Office © Crown Copyright. Unauthorised reproduction infringes Crown copyright and may lead to prosecution or civil proceedings.
 The London Borough of Sutton
 Licence No: 0100019262 2021



Scale (at A3)	1 : 625
Map Tile Ref:	Tile Ref: BB52
Version:	0
Status:	PROPOSED
Effective Date:	16/09/2021



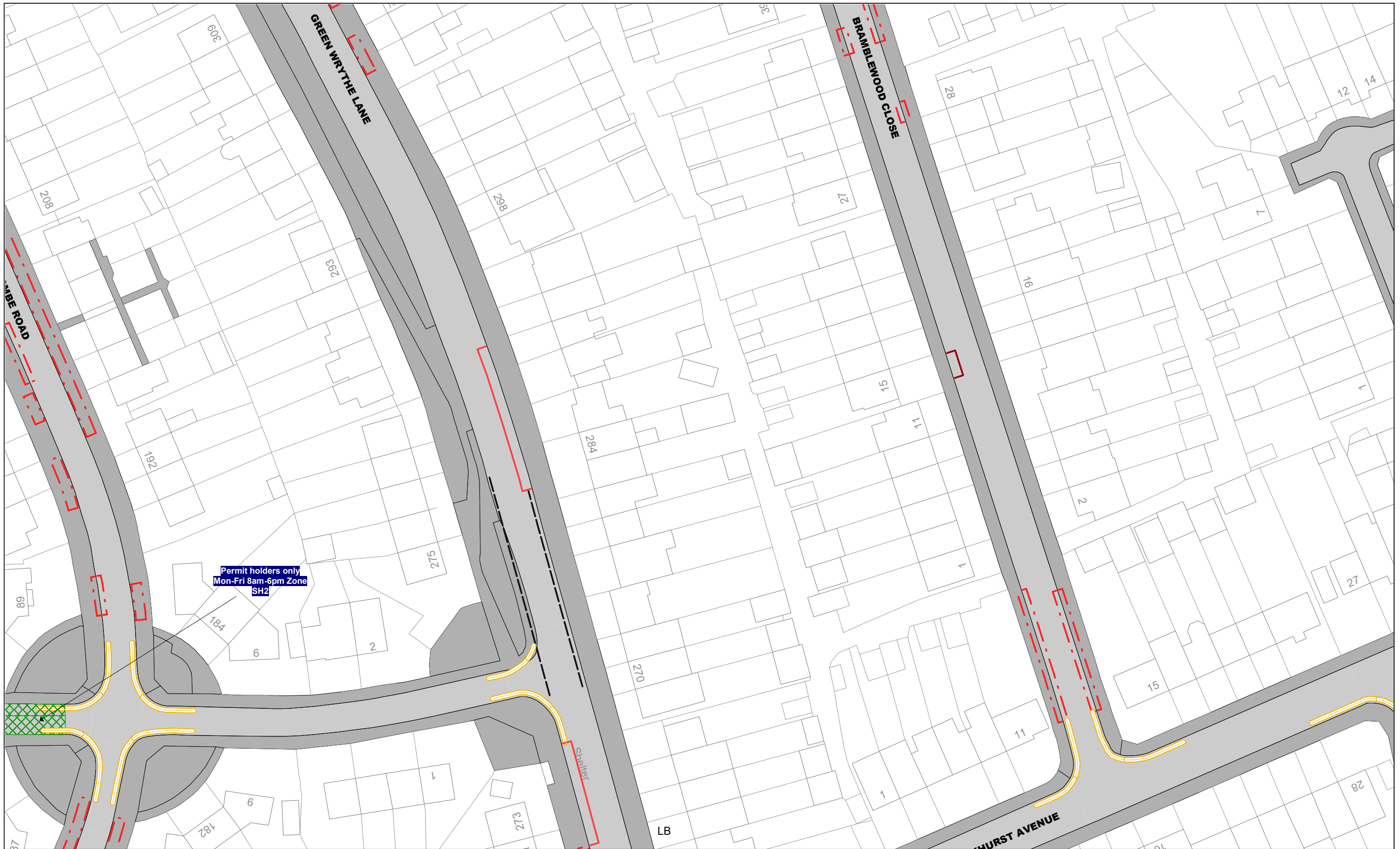
The Sutton (Free Parking Places, Loading Bays and Waiting, Loading and Stopping Restrictions) Consolidation Order 2017
The Sutton (Charged-For Parking Places) Consolidation Order 2017

	BA53	
BB52		BB54
	BC53	

This map is reproduced from Ordnance Survey material with the permission of Ordnance Survey on behalf of the Controller of Her Majesty's Stationery Office © Crown Copyright. Unauthorised reproduction infringes Crown copyright and may lead to prosecution or civil proceedings.
 The London Borough of Sutton
 Licence No: 0100019262 2021



Scale (at A3)	1 : 625
Map Tile Ref:	Tile Ref: BB53
Version:	0
Status:	PROPOSED
Effective Date:	16/09/2021



The Sutton (Free Parking Places, Loading Bays and Waiting, Loading and Stopping Restrictions) Consolidation Order 2017
The Sutton (Charged-For Parking Places) Consolidation Order 2017

	BB50	
BC49		BC51
	BD50	

This map is reproduced from Ordnance Survey material with the permission of Ordnance Survey on behalf of the Controller of Her Majesty's Stationery Office © Crown Copyright. Unauthorised reproduction infringes Crown copyright and may lead to prosecution or civil proceedings.
 The London Borough of Sutton
 Licence No: 0100019262 2021



Scale (at A3)	1 : 625
Map Tile Ref:	Tile Ref: BC50
Version:	0
Status:	PROPOSED
Effective Date:	16/09/2021



The Sutton (Free Parking Places, Loading Bays and Waiting, Loading and Stopping Restrictions) Consolidation Order 2017
The Sutton (Charged-For Parking Places) Consolidation Order 2017

	BB51	
BC50		BC52
	BD51	

This map is reproduced from Ordnance Survey material with the permission of Ordnance Survey on behalf of the Controller of Her Majesty's Stationery Office © Crown Copyright. Unauthorised reproduction infringes Crown copyright and may lead to prosecution or civil proceedings.
 The London Borough of Sutton
 Licence No: 0100019262 2021



Scale (at A3)	1 : 625
Map Tile Ref:	Tile Ref: BC51
Version:	0
Status:	PROPOSED
Effective Date:	16/09/2021



The Sutton (Free Parking Places, Loading Bays and Waiting, Loading and Stopping Restrictions) Consolidation Order 2017
The Sutton (Charged-For Parking Places) Consolidation Order 2017

	BD43	
BE42		BE44
	BF43	

This map is reproduced from Ordnance Survey material with the permission of Ordnance Survey on behalf of the Controller of Her Majesty's Stationery Office © Crown Copyright. Unauthorised reproduction infringes Crown copyright and may lead to prosecution or civil proceedings.
 The London Borough of Sutton
 Licence No: 0100019262 2021



Scale (at A3)	1 : 625
Map Tile Ref:	Tile Ref: BE43
Version:	0
Status:	PROPOSED
Effective Date:	16/09/2021



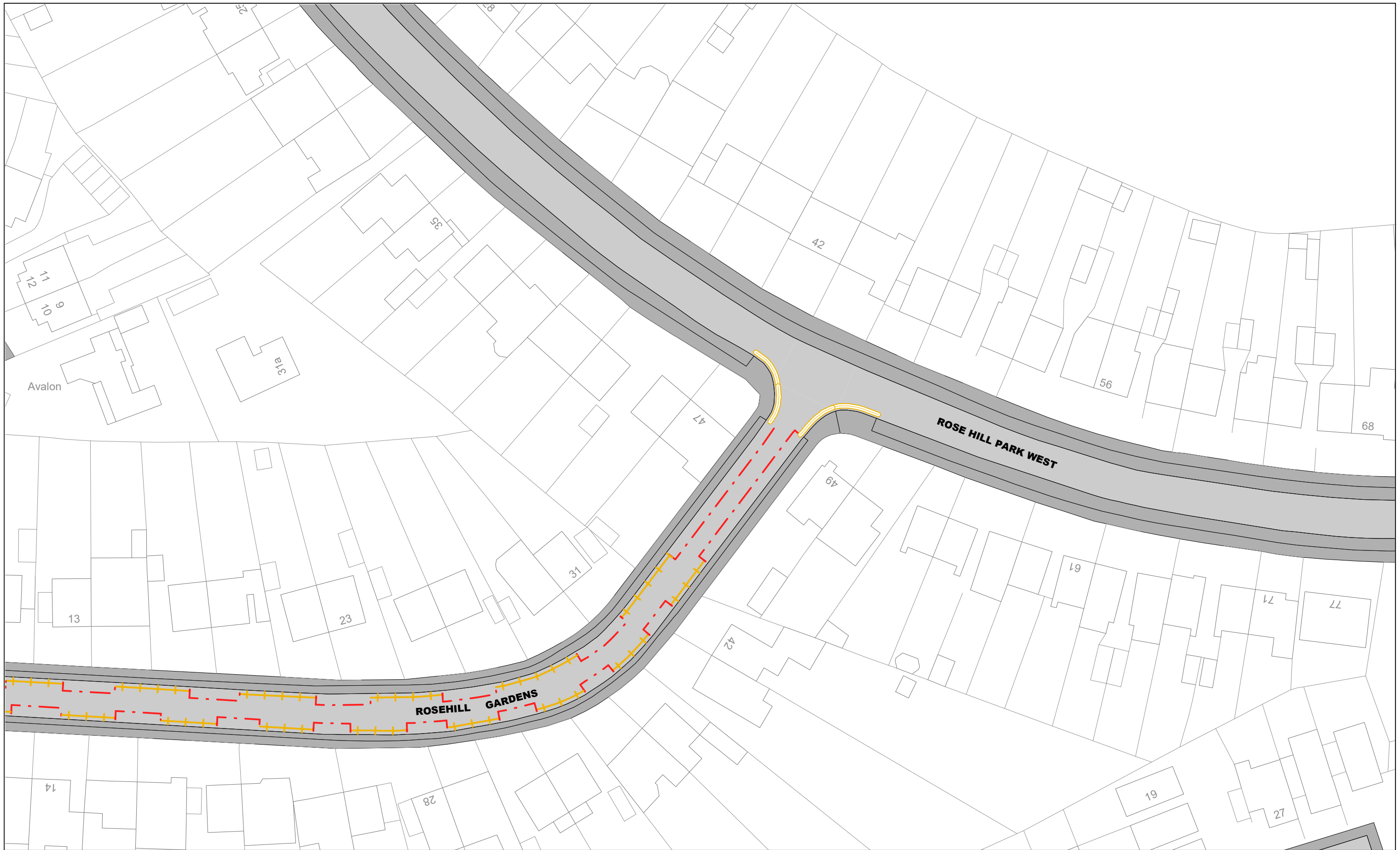
The Sutton (Free Parking Places, Loading Bays and Waiting, Loading and Stopping Restrictions) Consolidation Order 2017
The Sutton (Charged-For Parking Places) Consolidation Order 2017

	BD44	
BE43		BE45
	BF44	

This map is reproduced from Ordnance Survey material with the permission of Ordnance Survey on behalf of the Controller of Her Majesty's Stationery Office © Crown Copyright. Unauthorised reproduction infringes Crown copyright and may lead to prosecution or civil proceedings.
 The London Borough of Sutton
 Licence No: 0100019262 2021



Scale (at A3)	1 : 625
Map Tile Ref:	Tile Ref: BE44
Version:	0
Status:	PROPOSED
Effective Date:	16/09/2021



The Sutton (Free Parking Places, Loading Bays and Waiting, Loading and Stopping Restrictions) Consolidation Order 2017
The Sutton (Charged-For Parking Places) Consolidation Order 2017

	BD45	
BE44		BE46
	BF45	

This map is reproduced from Ordnance Survey material with the permission of Ordnance Survey on behalf of the Controller of Her Majesty's Stationery Office © Crown Copyright. Unauthorised reproduction infringes Crown copyright and may lead to prosecution or civil proceedings.
 The London Borough of Sutton
 Licence No: 0100019262 2021



Scale (at A3)	1 : 625
Map Tile Ref:	Tile Ref: BE45
Version:	0
Status:	PROPOSED
Effective Date:	16/09/2021



The Sutton (Free Parking Places, Loading Bays and Waiting, Loading and Stopping Restrictions) Consolidation Order 2017
The Sutton (Charged-For Parking Places) Consolidation Order 2017

	BD51	
BE50		BE52
	BF51	

This map is reproduced from Ordnance Survey material with the permission of Ordnance Survey on behalf of the Controller of Her Majesty's Stationery Office © Crown Copyright. Unauthorised reproduction infringes Crown copyright and may lead to prosecution or civil proceedings.
 The London Borough of Sutton
 Licence No: 0100019262 2021



Scale (at A3)	1 : 625
Map Tile Ref:	Tile Ref: BE51
Version:	0
Status:	PROPOSED
Effective Date:	16/09/2021



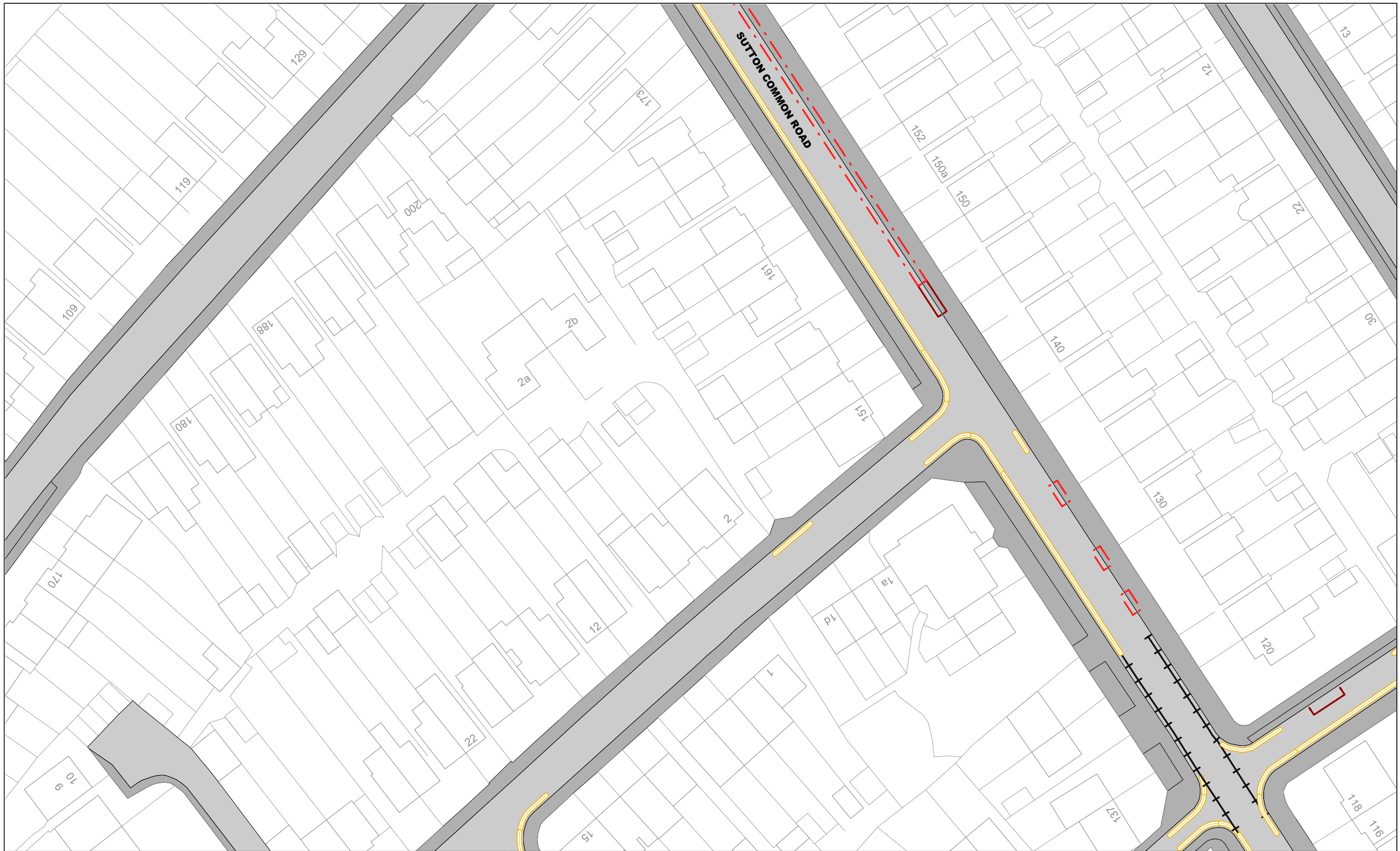
The Sutton (Free Parking Places, Loading Bays and Waiting, Loading and Stopping Restrictions) Consolidation Order 2017
The Sutton (Charged-For Parking Places) Consolidation Order 2017

	BD52	
BE51		BE53
	BF52	

This map is reproduced from Ordnance Survey material with the permission of Ordnance Survey on behalf of the Controller of Her Majesty's Stationery Office © Crown Copyright. Unauthorised reproduction infringes Crown copyright and may lead to prosecution or civil proceedings.
 The London Borough of Sutton
 Licence No: 0100019262 2021



Scale (at A3)	1 : 625
Map Tile Ref:	Tile Ref: BE52
Version:	0
Status:	PROPOSED
Effective Date:	16/09/2021



The Sutton (Free Parking Places, Loading Bays and Waiting, Loading and Stopping Restrictions) Consolidation Order 2017
The Sutton (Charged-For Parking Places) Consolidation Order 2017

	BE42	
BF41		BF43
	BG42	

This map is reproduced from Ordnance Survey material with the permission of Ordnance Survey on behalf of the Controller of Her Majesty's Stationery Office © Crown Copyright. Unauthorised reproduction infringes Crown copyright and may lead to prosecution or civil proceedings.
 The London Borough of Sutton
 Licence No: 0100019262 2021



Scale (at A3)	1 : 625
Map Tile Ref:	Tile Ref: BF42
Version:	0
Status:	PROPOSED
Effective Date:	16/09/2021



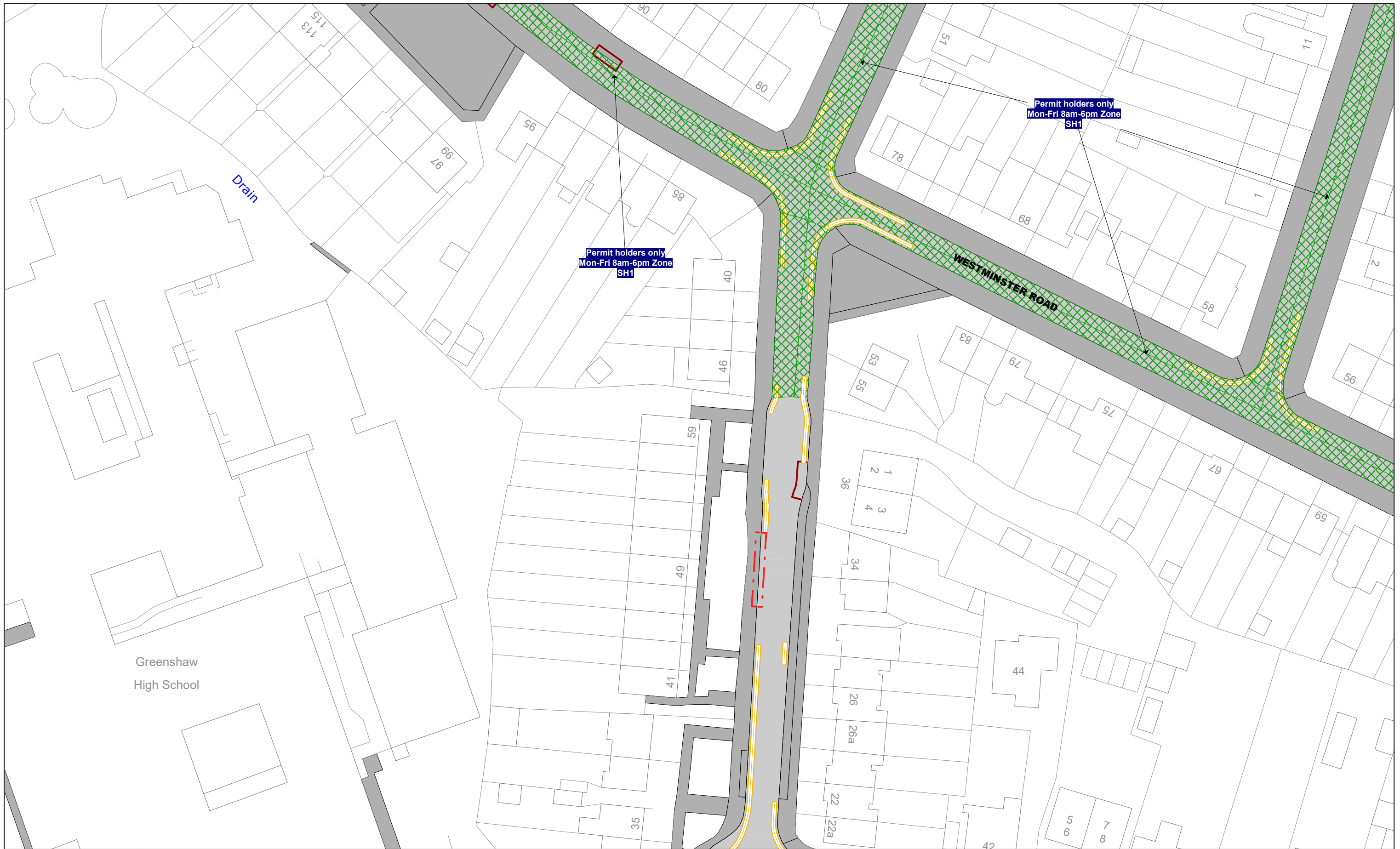
The Sutton (Free Parking Places, Loading Bays and Waiting, Loading and Stopping Restrictions) Consolidation Order 2017
The Sutton (Charged-For Parking Places) Consolidation Order 2017

	BE43	
BF42		BF44
	BG43	

This map is reproduced from Ordnance Survey material with the permission of Ordnance Survey on behalf of the Controller of Her Majesty's Stationery Office © Crown Copyright. Unauthorised reproduction infringes Crown copyright and may lead to prosecution or civil proceedings.
 The London Borough of Sutton
 Licence No: 0100019262 2021



Scale (at A3)	1 : 625
Map Tile Ref:	Tile Ref: BF43
Version:	0
Status:	PROPOSED
Effective Date:	16/09/2021



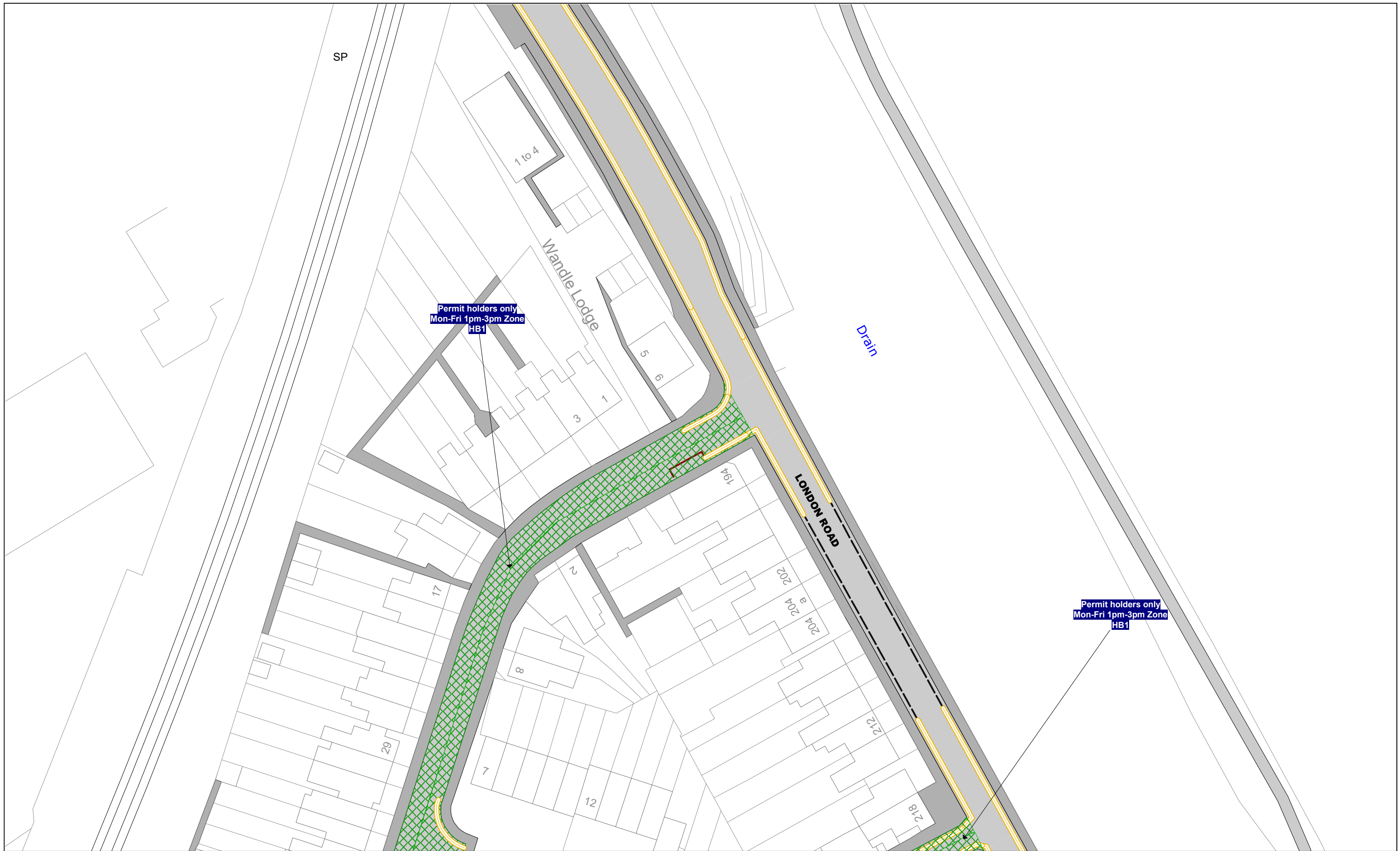
The Sutton (Free Parking Places, Loading Bays and Waiting, Loading and Stopping Restrictions) Consolidation Order 2017
The Sutton (Charged-For Parking Places) Consolidation Order 2017

	BE47	
BF46		BF48
	BG47	

This map is reproduced from Ordnance Survey material with the permission of Ordnance Survey on behalf of the Controller of Her Majesty's Stationery Office © Crown Copyright. Unauthorised reproduction infringes Crown copyright and may lead to prosecution or civil proceedings.
 The London Borough of Sutton
 Licence No: 0100019262 2021



Scale (at A3)	1 : 625
Map Tile Ref:	Tile Ref: BF47
Version:	0
Status:	PROPOSED
Effective Date:	16/09/2021



Permit holders only
Mon-Fri 1pm-3pm Zone
HB1

Permit holders only
Mon-Fri 1pm-3pm Zone
HB1



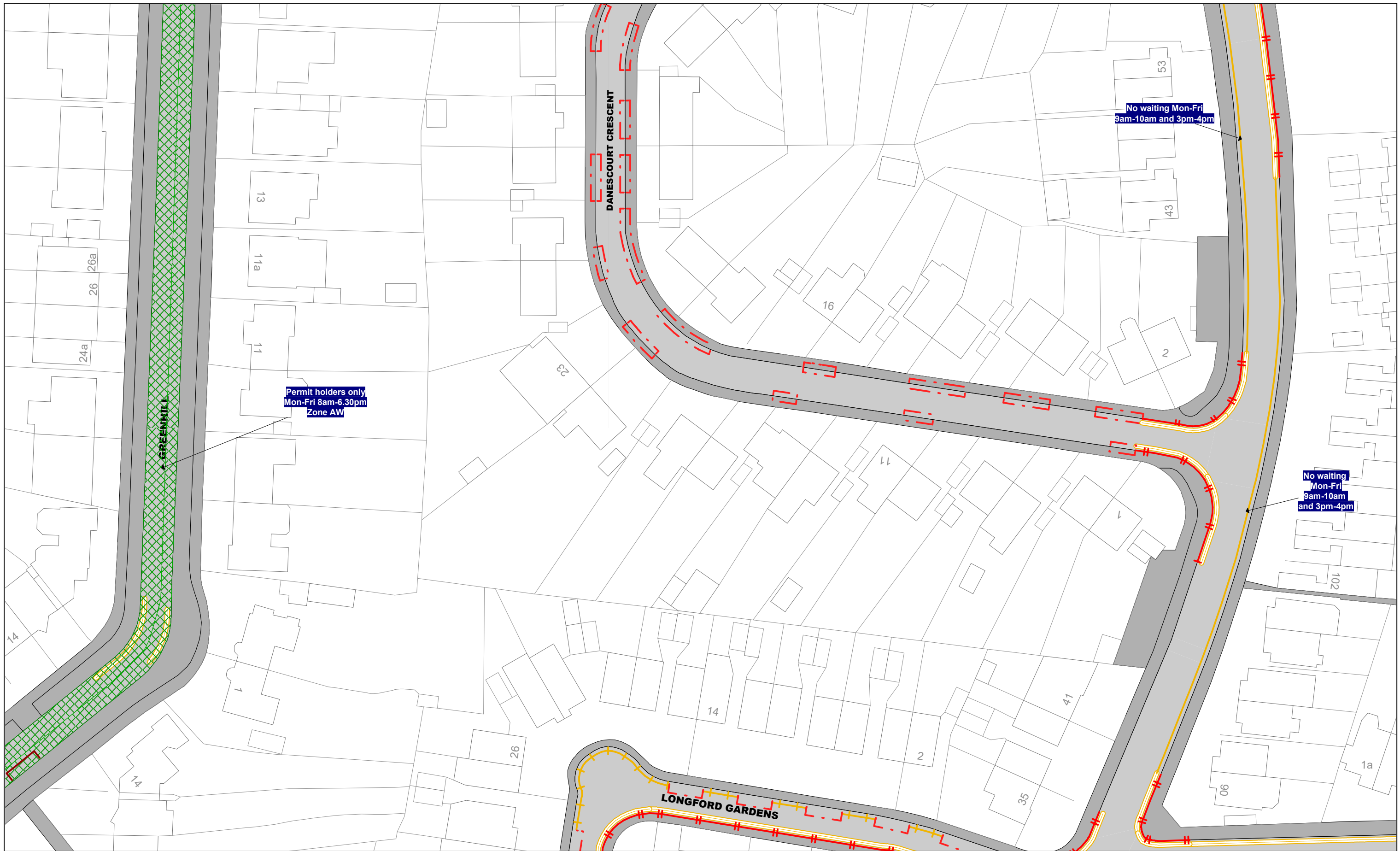
The Sutton (Free Parking Places, Loading Bays and Waiting, Loading and Stopping Restrictions) Consolidation Order 2017
The Sutton (Charged-For Parking Places) Consolidation Order 2017

	BE55	
BF54		
	BG55	

This map is reproduced from Ordnance Survey material with the permission of Ordnance Survey on behalf of the Controller of Her Majesty's Stationery Office © Crown Copyright. Unauthorised reproduction infringes Crown copyright and may lead to prosecution or civil proceedings.
 The London Borough of Sutton
 Licence No: 0100019262 2021



Scale (at A3)	1 : 625
Map Tile Ref:	Tile Ref: BF55
Version:	0
Status:	PROPOSED
Effective Date:	16/09/2021



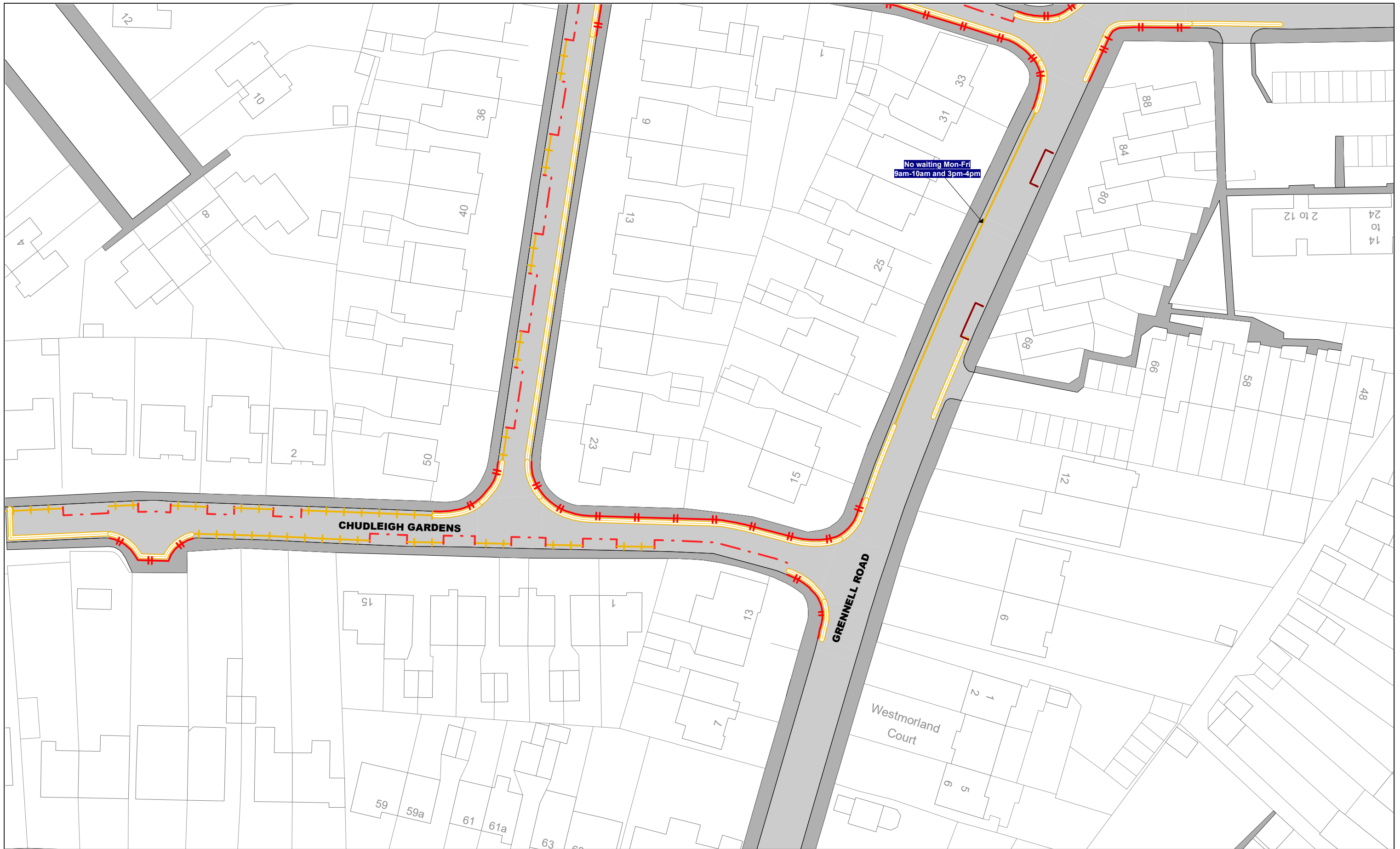
The Sutton (Free Parking Places, Loading Bays and Waiting, Loading and Stopping Restrictions) Consolidation Order 2017
The Sutton (Charged-For Parking Places) Consolidation Order 2017

	BF46	
BG45		BG47
	BH46	

This map is reproduced from Ordnance Survey material with the permission of Ordnance Survey on behalf of the Controller of Her Majesty's Stationery Office © Crown Copyright. Unauthorised reproduction infringes Crown copyright and may lead to prosecution or civil proceedings.
 The London Borough of Sutton
 Licence No: 0100019262 2021



Scale (at A3)	1 : 625
Map Tile Ref:	Tile Ref: BG46
Version:	0
Status:	PROPOSED
Effective Date:	16/09/2021



No waiting Mon-Fri
9am-10am and 3pm-4pm

CHUDLEIGH GARDENS

GRENELL ROAD

Westmorland Court



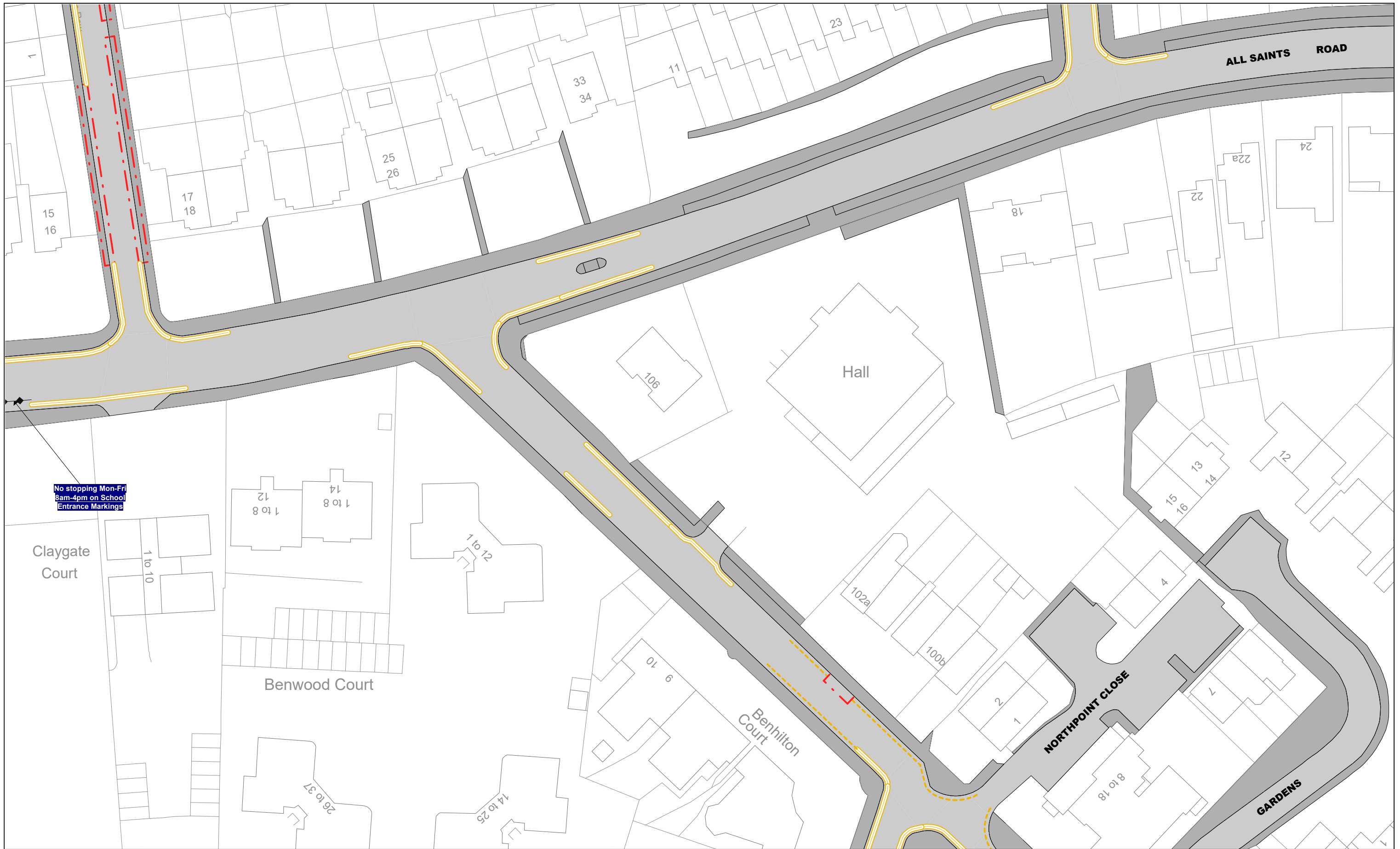
The Sutton (Free Parking Places, Loading Bays and Waiting, Loading and Stopping Restrictions) Consolidation Order 2017
The Sutton (Charged-For Parking Places) Consolidation Order 2017

	BG46	
BH45		BH47
	BI46	

This map is reproduced from Ordnance Survey material with the permission of Ordnance Survey on behalf of the Controller of Her Majesty's Stationery Office © Crown Copyright. Unauthorised reproduction infringes Crown copyright and may lead to prosecution or civil proceedings.
 The London Borough of Sutton
 Licence No: 0100019262 2021



Scale (at A3)	1 : 625
Map Tile Ref:	Tile Ref: BH46
Version:	0
Status:	PROPOSED
Effective Date:	16/09/2021



No stopping Mon-Fri
8am-4pm on School
Entrance Markings

Claygate
Court

Benwood Court

Benhilton
Court

NORTHPOINT
CLOSE

GARDENS



The Sutton (Free Parking Places, Loading Bays and Waiting, Loading and Stopping Restrictions) Consolidation Order 2017
The Sutton (Charged-For Parking Places) Consolidation Order 2017

	BH45	
BI44		BI46
	BJ45	

This map is reproduced from Ordnance Survey material with the permission of Ordnance Survey on behalf of the Controller of Her Majesty's Stationery Office © Crown Copyright. Unauthorised reproduction infringes Crown copyright and may lead to prosecution or civil proceedings.
 The London Borough of Sutton
 Licence No: 0100019262 2021



Scale (at A3)	1 : 625
Map Tile Ref:	Tile Ref: BI45
Version:	0
Status:	PROPOSED
Effective Date:	16/09/2021



The Sutton (Free Parking Places, Loading Bays and Waiting, Loading and Stopping Restrictions) Consolidation Order 2017
The Sutton (Charged-For Parking Places) Consolidation Order 2017

	BJ43	
BK42		BK44
	BL43	

This map is reproduced from Ordnance Survey material with the permission of Ordnance Survey on behalf of the Controller of Her Majesty's Stationery Office © Crown Copyright. Unauthorised reproduction infringes Crown copyright and may lead to prosecution or civil proceedings.
 The London Borough of Sutton
 Licence No: 0100019262 2021



Scale (at A3)	1 : 625
Map Tile Ref:	Tile Ref: BK43
Version:	0
Status:	PROPOSED
Effective Date:	16/09/2021



Limited Waiting
 Mon-Sat 8am-6.30pm Max
 stay 30 minutes, no
 return within 2 hours

The Butterchurn
 (PH)



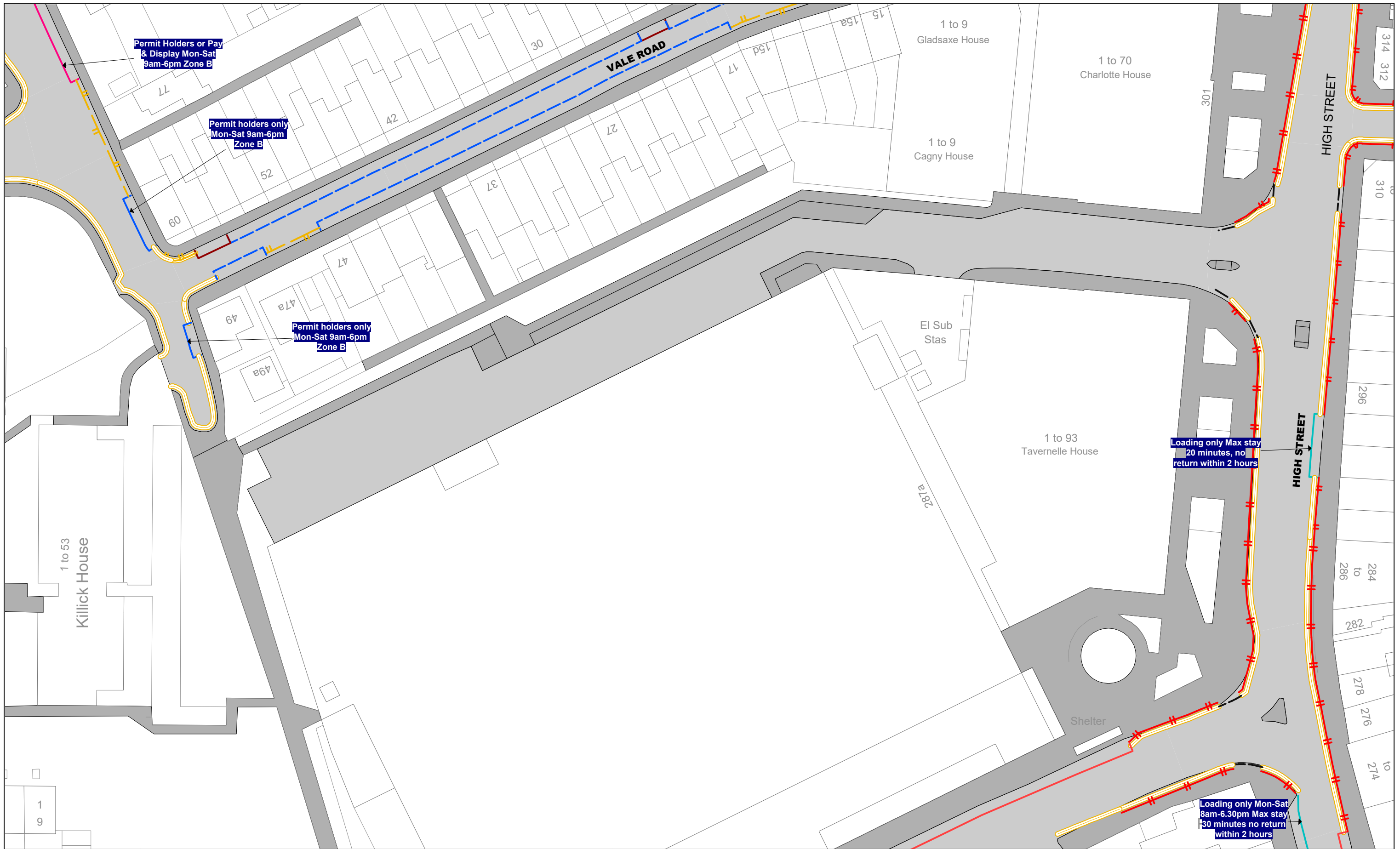
The Sutton (Free Parking Places, Loading Bays and Waiting, Loading and Stopping Restrictions) Consolidation Order 2017
The Sutton (Charged-For Parking Places) Consolidation Order 2017

	BJ48	
BK47		BK49
	BL48	

This map is reproduced from Ordnance Survey material with the permission of Ordnance Survey on behalf of the Controller of Her Majesty's Stationery Office © Crown Copyright. Unauthorised reproduction infringes Crown copyright and may lead to prosecution or civil proceedings.
 The London Borough of Sutton
 Licence No: 0100019262 2021



Scale (at A3)	1 : 625
Map Tile Ref:	Tile Ref: BK48
Version:	0
Status:	PROPOSED
Effective Date:	16/09/2021



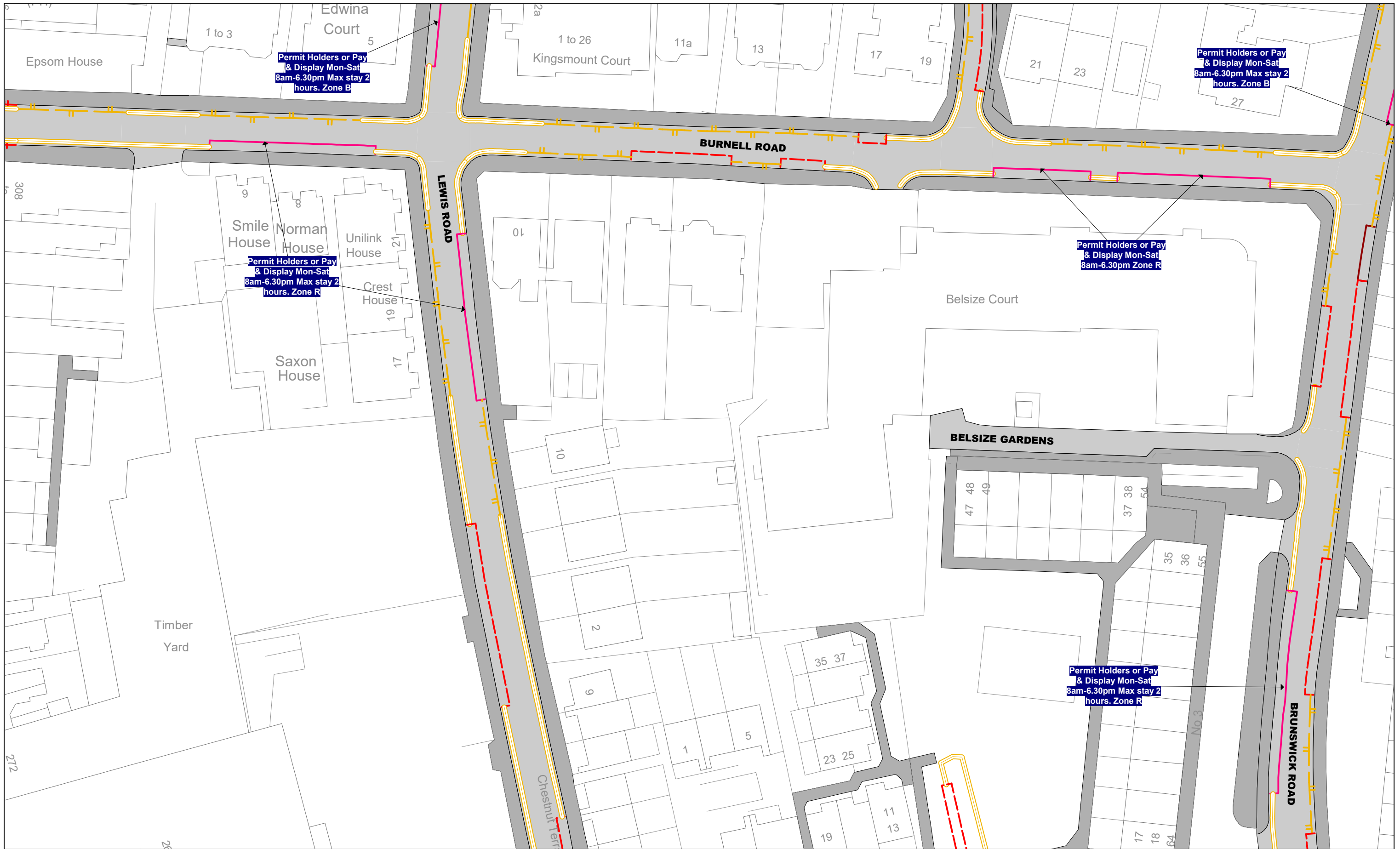
The Sutton (Free Parking Places, Loading Bays and Waiting, Loading and Stopping Restrictions) Consolidation Order 2017
The Sutton (Charged-For Parking Places) Consolidation Order 2017

	BK43	
BL42		BL44
	BM43	

This map is reproduced from Ordnance Survey material with the permission of Ordnance Survey on behalf of the Controller of Her Majesty's Stationery Office © Crown Copyright. Unauthorised reproduction infringes Crown copyright and may lead to prosecution or civil proceedings.
 The London Borough of Sutton
 Licence No: 0100019262 2021



Scale (at A3)	1 : 625
Map Tile Ref:	Tile Ref: BL43
Version:	0
Status:	PROPOSED
Effective Date:	16/09/2021



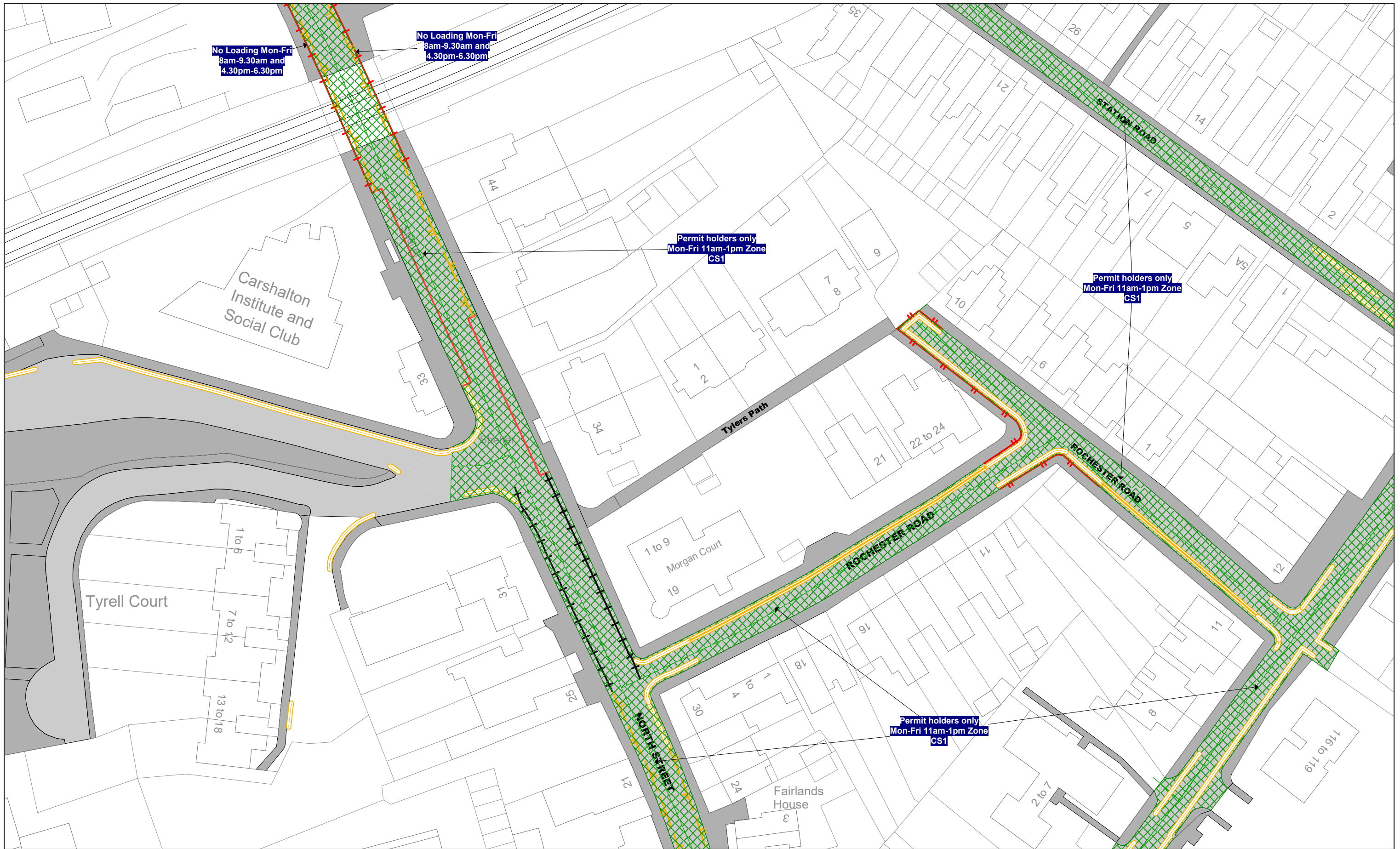
The Sutton (Free Parking Places, Loading Bays and Waiting, Loading and Stopping Restrictions) Consolidation Order 2017
The Sutton (Charged-For Parking Places) Consolidation Order 2017

	BK44	
BL43		BL45
	BM44	

This map is reproduced from Ordnance Survey material with the permission of Ordnance Survey on behalf of the Controller of Her Majesty's Stationery Office © Crown Copyright. Unauthorised reproduction infringes Crown copyright and may lead to prosecution or civil proceedings.
 The London Borough of Sutton
 Licence No: 0100019262 2021



Scale (at A3)	1 : 625
Map Tile Ref:	Tile Ref: BL44
Version:	0
Status:	PROPOSED
Effective Date:	16/09/2021



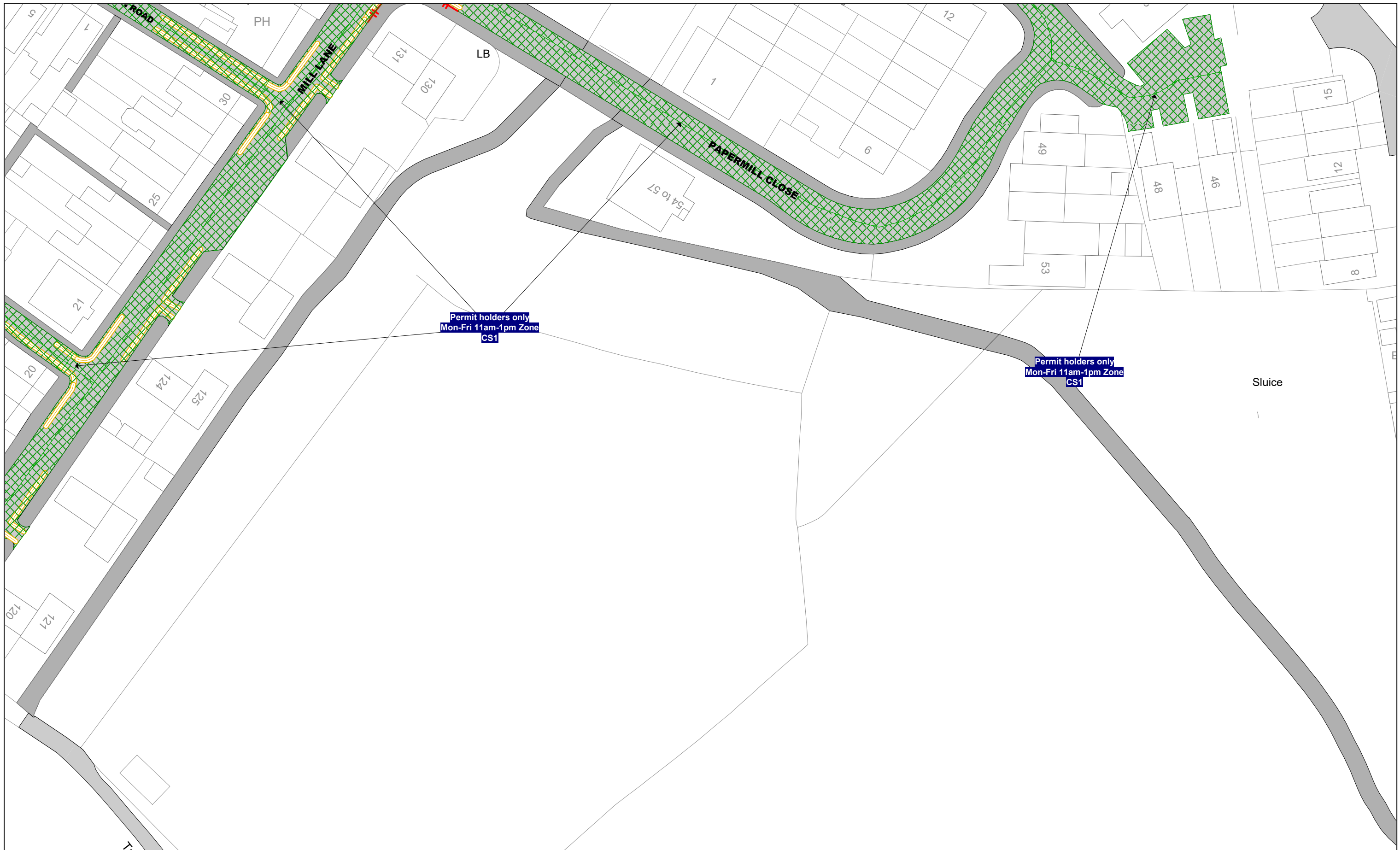
The Sutton (Free Parking Places, Loading Bays and Waiting, Loading and Stopping Restrictions) Consolidation Order 2017
The Sutton (Charged-For Parking Places) Consolidation Order 2017

	BK52	
BL51		BL53
	BM52	

This map is reproduced from Ordnance Survey material with the permission of Ordnance Survey on behalf of the Controller of Her Majesty's Stationery Office © Crown Copyright. Unauthorised reproduction infringes Crown copyright and may lead to prosecution or civil proceedings.
 The London Borough of Sutton
 Licence No: 0100019262 2021



Scale (at A3)	1 : 625
Map Tile Ref:	Tile Ref: BL52
Version:	0
Status:	PROPOSED
Effective Date:	16/09/2021



Permit holders only
Mon-Fri 11am-1pm Zone
CS1

Permit holders only
Mon-Fri 11am-1pm Zone
CS1

Sluice



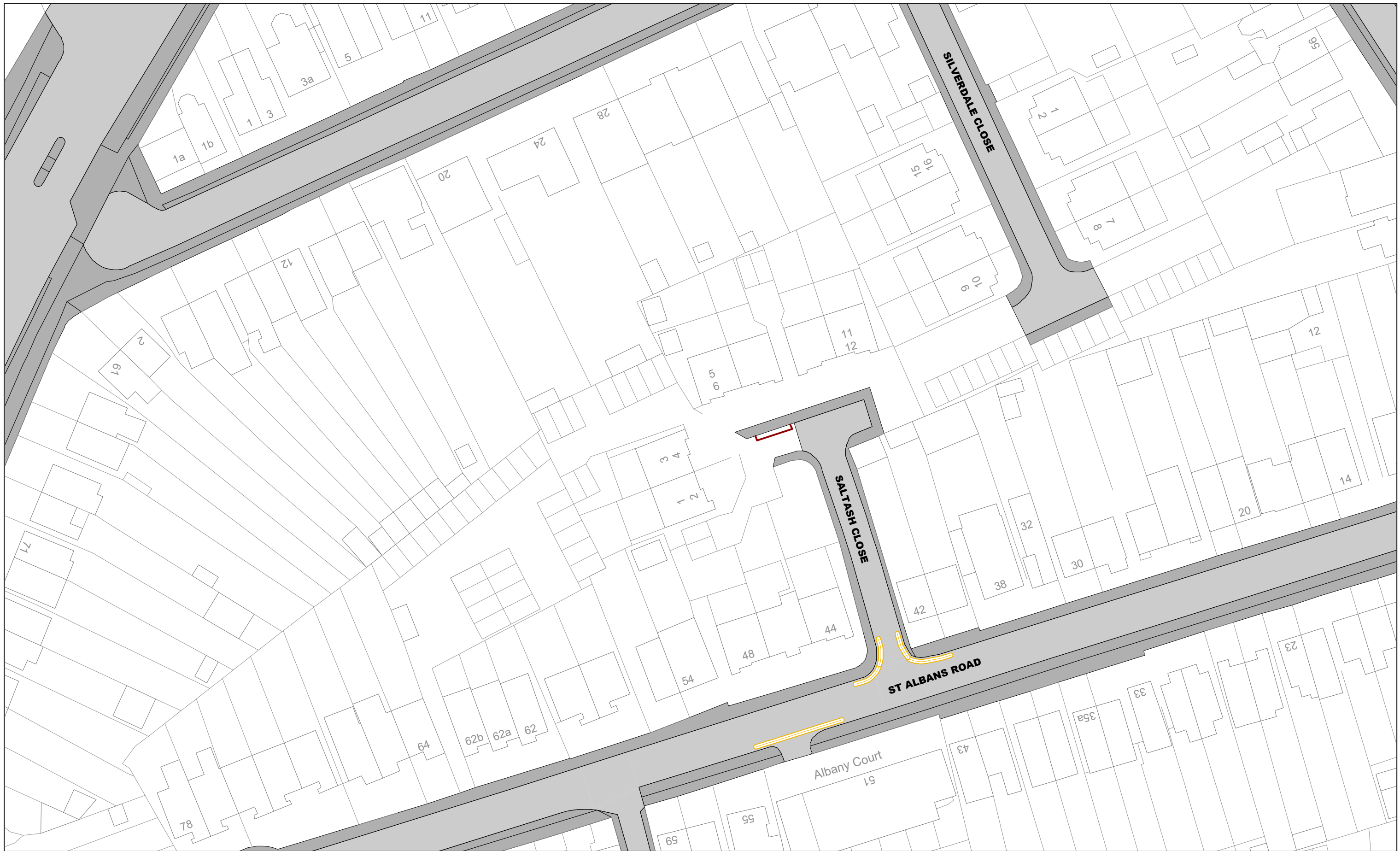
The Sutton (Free Parking Places, Loading Bays and Waiting, Loading and Stopping Restrictions) Consolidation Order 2017
The Sutton (Charged-For Parking Places) Consolidation Order 2017

	BK53	
BL52		BL54

This map is reproduced from Ordnance Survey material with the permission of Ordnance Survey on behalf of the Controller of Her Majesty's Stationery Office © Crown Copyright. Unauthorised reproduction infringes Crown copyright and may lead to prosecution or civil proceedings.
 The London Borough of Sutton
 Licence No: 0100019262 2021



Scale (at A3)	1 : 625
Map Tile Ref:	Tile Ref: BL53
Version:	0
Status:	PROPOSED
Effective Date:	16/09/2021



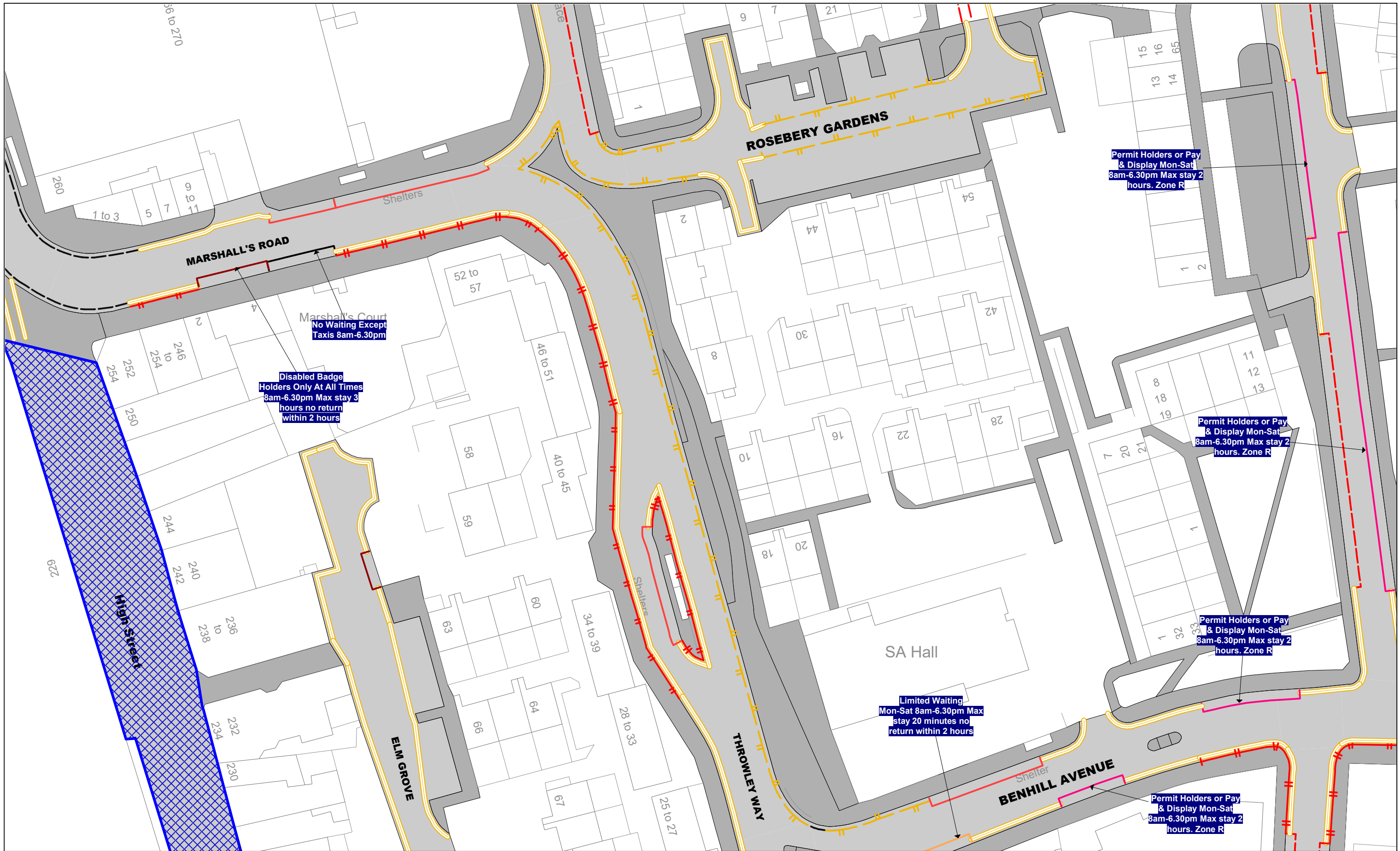
The Sutton (Free Parking Places, Loading Bays and Waiting, Loading and Stopping Restrictions) Consolidation Order 2017
The Sutton (Charged-For Parking Places) Consolidation Order 2017

	BL39	
BM38		BM40
	BN39	

This map is reproduced from Ordnance Survey material with the permission of Ordnance Survey on behalf of the Controller of Her Majesty's Stationery Office © Crown Copyright. Unauthorised reproduction infringes Crown copyright and may lead to prosecution or civil proceedings.
 The London Borough of Sutton
 Licence No: 0100019262 2021



Scale (at A3)	1 : 625
Map Tile Ref:	Tile Ref: BM39
Version:	0
Status:	PROPOSED
Effective Date:	16/09/2021



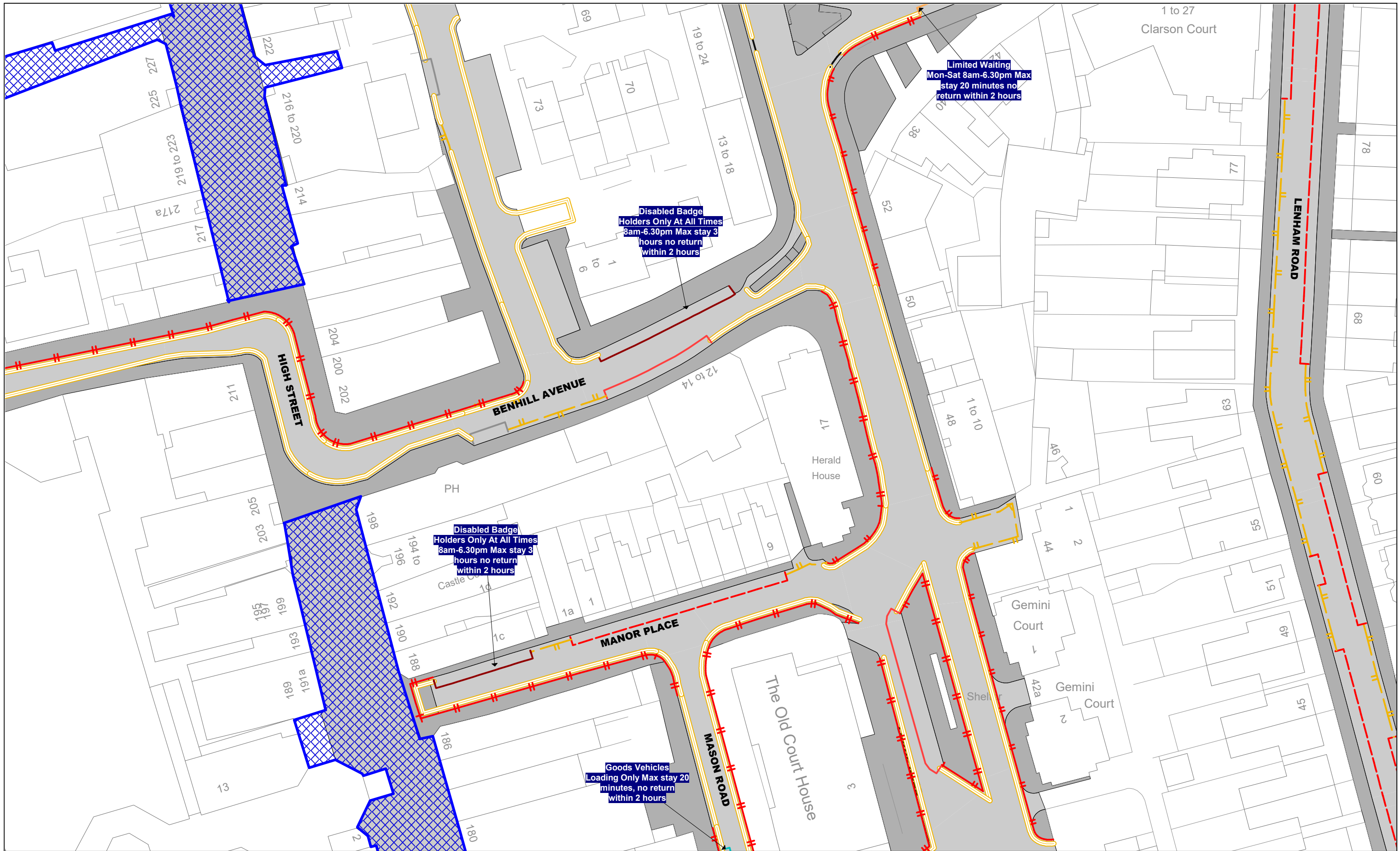
The Sutton (Free Parking Places, Loading Bays and Waiting, Loading and Stopping Restrictions) Consolidation Order 2017
The Sutton (Charged-For Parking Places) Consolidation Order 2017

	BL44	
BM43		BM45
	BN44	

This map is reproduced from Ordnance Survey material with the permission of Ordnance Survey on behalf of the Controller of Her Majesty's Stationery Office © Crown Copyright. Unauthorised reproduction infringes Crown copyright and may lead to prosecution or civil proceedings.
 The London Borough of Sutton
 Licence No: 0100019262 2021



Scale (at A3)	1 : 625
Map Tile Ref:	Tile Ref: BM44
Version:	0
Status:	PROPOSED
Effective Date:	16/09/2021



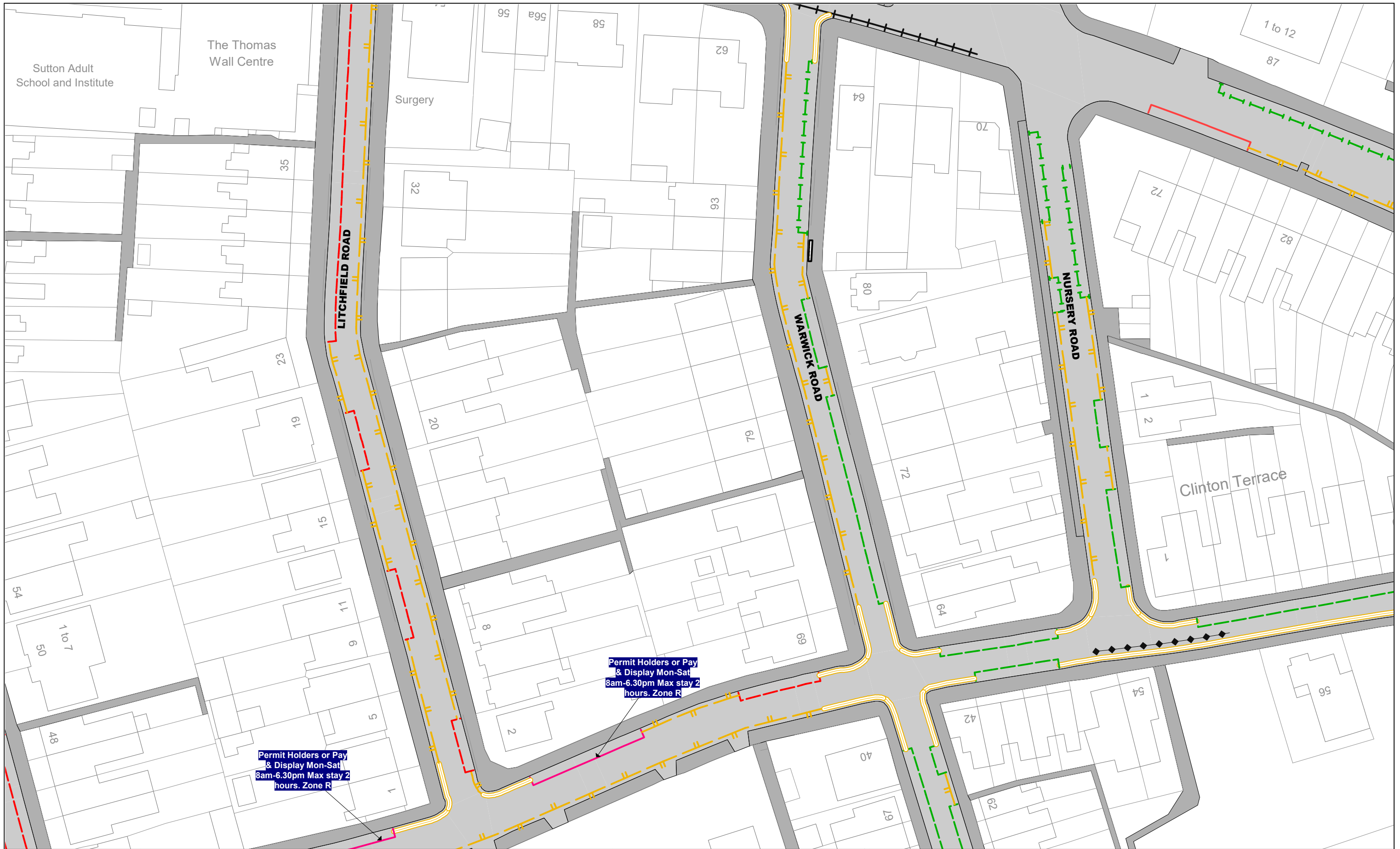
The Sutton (Free Parking Places, Loading Bays and Waiting, Loading and Stopping Restrictions) Consolidation Order 2017
The Sutton (Charged-For Parking Places) Consolidation Order 2017

	BM44	
BN43		BN45
	BO44	

This map is reproduced from Ordnance Survey material with the permission of Ordnance Survey on behalf of the Controller of Her Majesty's Stationery Office © Crown Copyright. Unauthorised reproduction infringes Crown copyright and may lead to prosecution or civil proceedings.
 The London Borough of Sutton
 Licence No: 0100019262 2021



Scale (at A3)	1 : 625
Map Tile Ref:	Tile Ref: BN44
Version:	0
Status:	PROPOSED
Effective Date:	16/09/2021



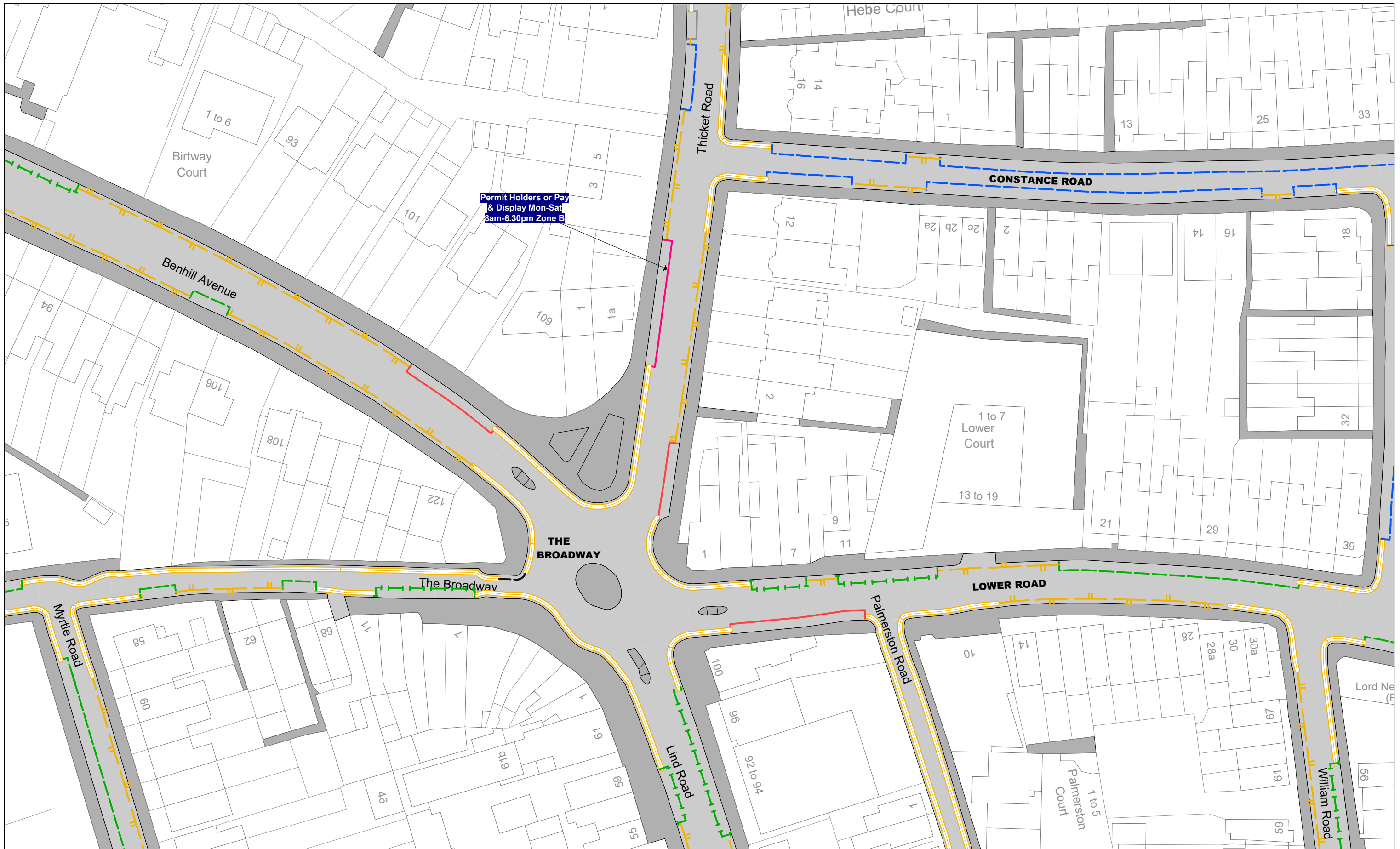
The Sutton (Free Parking Places, Loading Bays and Waiting, Loading and Stopping Restrictions) Consolidation Order 2017
The Sutton (Charged-For Parking Places) Consolidation Order 2017

	BM45	
BN44		BN46
	BO45	

This map is reproduced from Ordnance Survey material with the permission of Ordnance Survey on behalf of the Controller of Her Majesty's Stationery Office © Crown Copyright. Unauthorised reproduction infringes Crown copyright and may lead to prosecution or civil proceedings.
 The London Borough of Sutton
 Licence No: 0100019262 2021



Scale (at A3)	1 : 625
Map Tile Ref:	Tile Ref: BN45
Version:	0
Status:	PROPOSED
Effective Date:	16/09/2021



Permit Holders or Pay
& Display Mon-Sat
8am-6.30pm Zone B



The Sutton (Free Parking Places, Loading Bays and Waiting, Loading and Stopping Restrictions) Consolidation Order 2017
The Sutton (Charged-For Parking Places) Consolidation Order 2017

	BM46	
BN45		BN47
	BO46	

This map is reproduced from Ordnance Survey material with the permission of Ordnance Survey on behalf of the Controller of Her Majesty's Stationery Office © Crown Copyright. Unauthorised reproduction infringes Crown copyright and may lead to prosecution or civil proceedings.
 The London Borough of Sutton
 Licence No: 0100019262 2021



Scale (at A3)	1 : 625
Map Tile Ref:	Tile Ref: BN46
Version:	0
Status:	PROPOSED
Effective Date:	16/09/2021



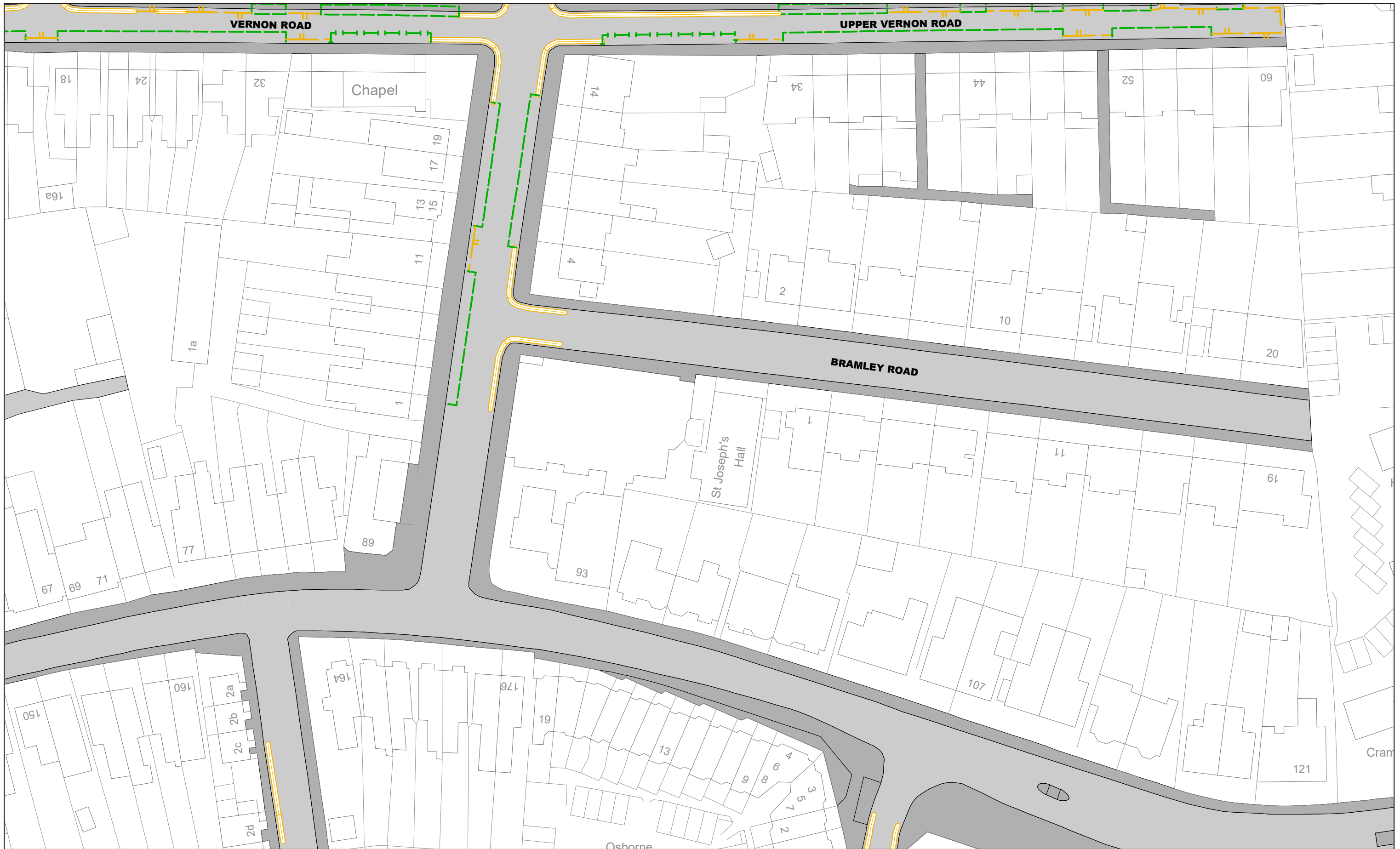
The Sutton (Free Parking Places, Loading Bays and Waiting, Loading and Stopping Restrictions) Consolidation Order 2017
The Sutton (Charged-For Parking Places) Consolidation Order 2017

	BN46	
BO45		BO47
	BP46	

This map is reproduced from Ordnance Survey material with the permission of Ordnance Survey on behalf of the Controller of Her Majesty's Stationery Office © Crown Copyright. Unauthorised reproduction infringes Crown copyright and may lead to prosecution or civil proceedings.
 The London Borough of Sutton
 Licence No: 0100019262 2021



Scale (at A3)	1 : 625
Map Tile Ref:	Tile Ref: BO46
Version:	0
Status:	PROPOSED
Effective Date:	16/09/2021



The Sutton (Free Parking Places, Loading Bays and Waiting, Loading and Stopping Restrictions) Consolidation Order 2017
The Sutton (Charged-For Parking Places) Consolidation Order 2017

	BO47	
BP46		BP48
	BQ47	

This map is reproduced from Ordnance Survey material with the permission of Ordnance Survey on behalf of the Controller of Her Majesty's Stationery Office © Crown Copyright. Unauthorised reproduction infringes Crown copyright and may lead to prosecution or civil proceedings.
 The London Borough of Sutton
 Licence No: 0100019262 2021



Scale (at A3)	1 : 625
Map Tile Ref:	Tile Ref: BP47
Version:	0
Status:	PROPOSED
Effective Date:	16/09/2021



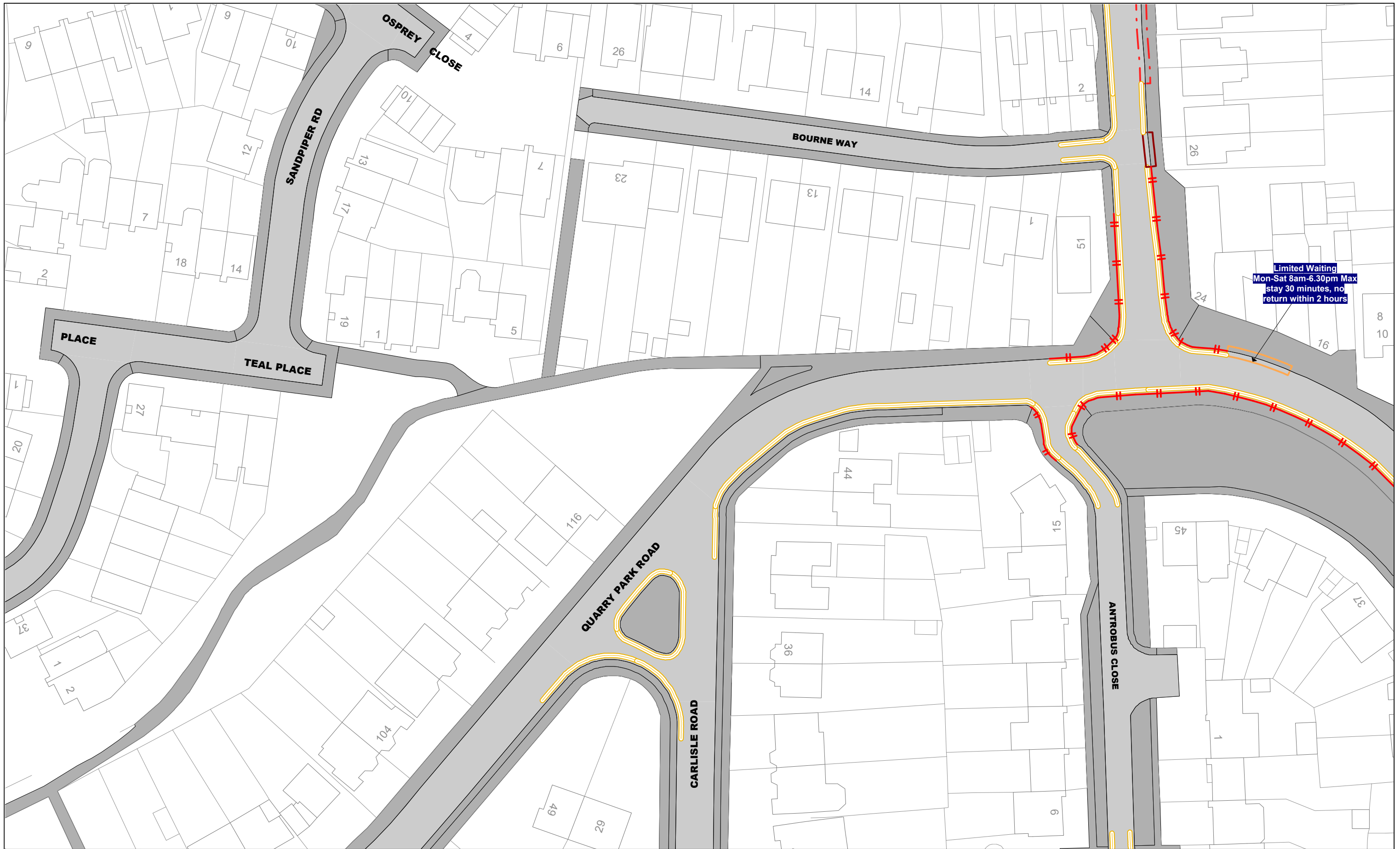
The Sutton (Free Parking Places, Loading Bays and Waiting, Loading and Stopping Restrictions) Consolidation Order 2017
The Sutton (Charged-For Parking Places) Consolidation Order 2017

	BO48	
BP47		BP49
	BQ48	

This map is reproduced from Ordnance Survey material with the permission of Ordnance Survey on behalf of the Controller of Her Majesty's Stationery Office © Crown Copyright. Unauthorised reproduction infringes Crown copyright and may lead to prosecution or civil proceedings.
 The London Borough of Sutton
 Licence No: 0100019262 2021



Scale (at A3)	1 : 625
Map Tile Ref:	Tile Ref: BP48
Version:	0
Status:	PROPOSED
Effective Date:	16/09/2021



Limited Waiting
 Mon-Sat 8am-6.30pm Max
 stay 30 minutes, no
 return within 2 hours



The Sutton (Free Parking Places, Loading Bays and Waiting, Loading and Stopping Restrictions) Consolidation Order 2017
The Sutton (Charged-For Parking Places) Consolidation Order 2017

	BP40	
BQ39		BQ41
	BR40	

This map is reproduced from Ordnance Survey material with the permission of Ordnance Survey on behalf of the Controller of Her Majesty's Stationery Office © Crown Copyright. Unauthorised reproduction infringes Crown copyright and may lead to prosecution or civil proceedings.
 The London Borough of Sutton
 Licence No: 0100019262 2021



Scale (at A3)	1 : 625
Map Tile Ref:	Tile Ref: BQ40
Version:	0
Status:	PROPOSED
Effective Date:	16/09/2021



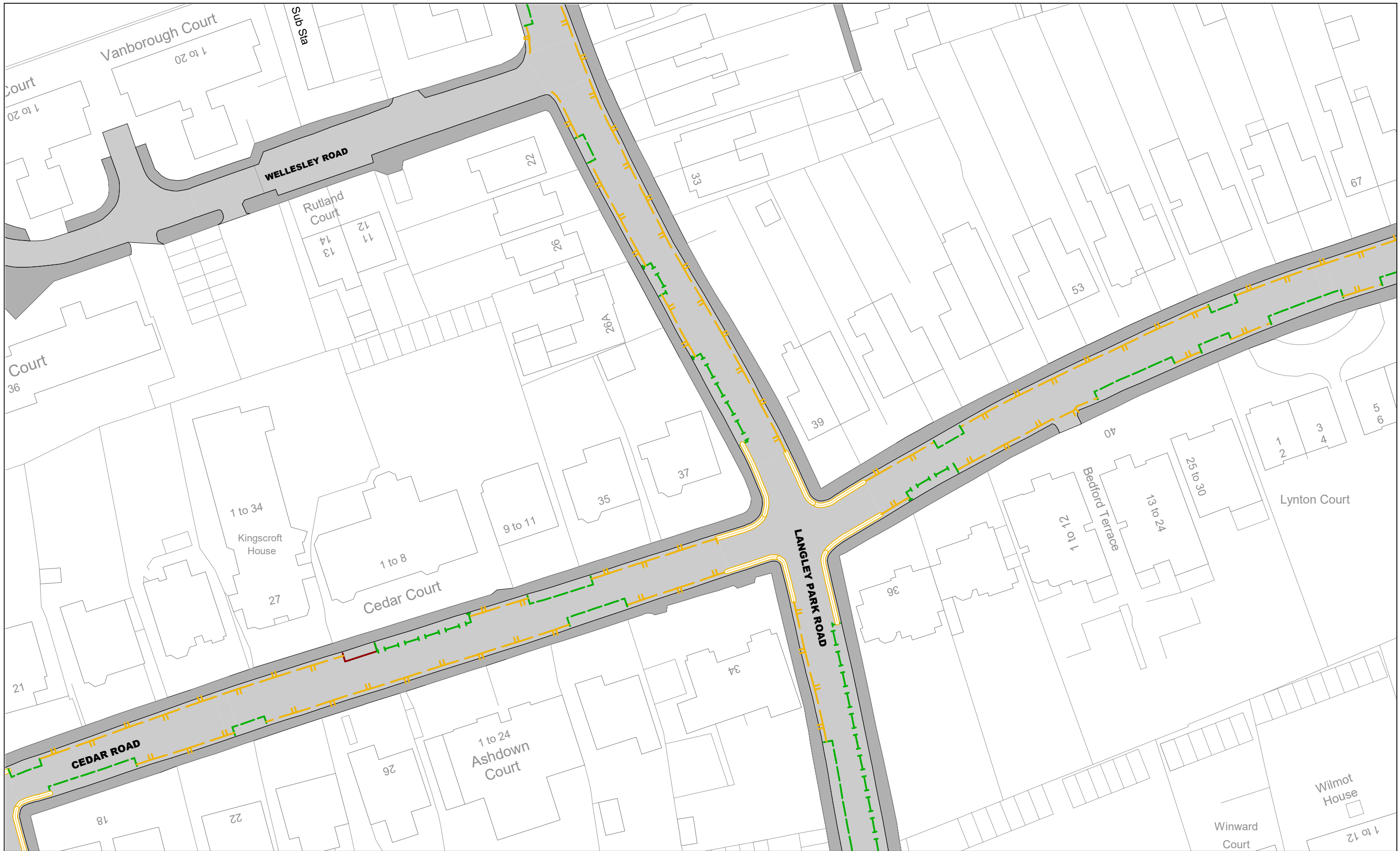
The Sutton (Free Parking Places, Loading Bays and Waiting, Loading and Stopping Restrictions) Consolidation Order 2017
The Sutton (Charged-For Parking Places) Consolidation Order 2017

	BP46	
BQ45		BQ47
	BR46	

This map is reproduced from Ordnance Survey material with the permission of Ordnance Survey on behalf of the Controller of Her Majesty's Stationery Office © Crown Copyright. Unauthorised reproduction infringes Crown copyright and may lead to prosecution or civil proceedings.
 The London Borough of Sutton
 Licence No: 0100019262 2021



Scale (at A3)	1 : 625
Map Tile Ref:	Tile Ref: BQ46
Version:	0
Status:	PROPOSED
Effective Date:	16/09/2021



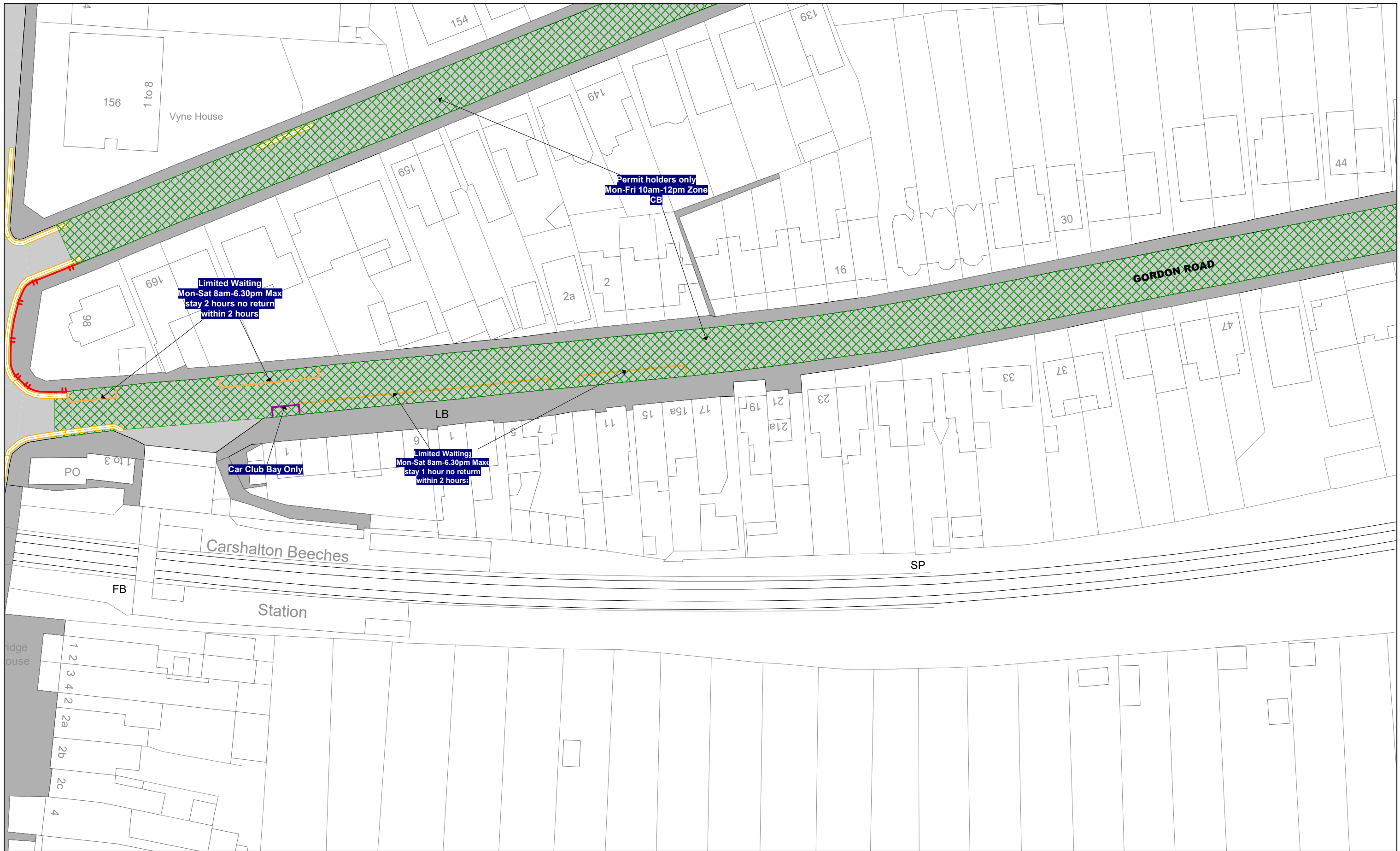
The Sutton (Free Parking Places, Loading Bays and Waiting, Loading and Stopping Restrictions) Consolidation Order 2017
The Sutton (Charged-For Parking Places) Consolidation Order 2017

	BR46	
BS45		BS47
	BT46	

This map is reproduced from Ordnance Survey material with the permission of Ordnance Survey on behalf of the Controller of Her Majesty's Stationery Office © Crown Copyright. Unauthorised reproduction infringes Crown copyright and may lead to prosecution or civil proceedings.
 The London Borough of Sutton
 Licence No: 0100019262 2021



Scale (at A3)	1 : 625
Map Tile Ref:	Tile Ref: BS46
Version:	0
Status:	PROPOSED
Effective Date:	16/09/2021



The Sutton (Free Parking Places, Loading Bays and Waiting, Loading and Stopping Restrictions) Consolidation Order 2017
The Sutton (Charged-For Parking Places) Consolidation Order 2017

	BS51	
BT50		BT52
	BU51	

This map is reproduced from Ordnance Survey material with the permission of Ordnance Survey on behalf of the Controller of Her Majesty's Stationery Office © Crown Copyright. Unauthorised reproduction infringes Crown copyright and may lead to prosecution or civil proceedings.
 The London Borough of Sutton
 Licence No: 0100019262 2021



Scale (at A3)	1 : 625
Map Tile Ref:	Tile Ref: BT51
Version:	0
Status:	PROPOSED
Effective Date:	16/09/2021



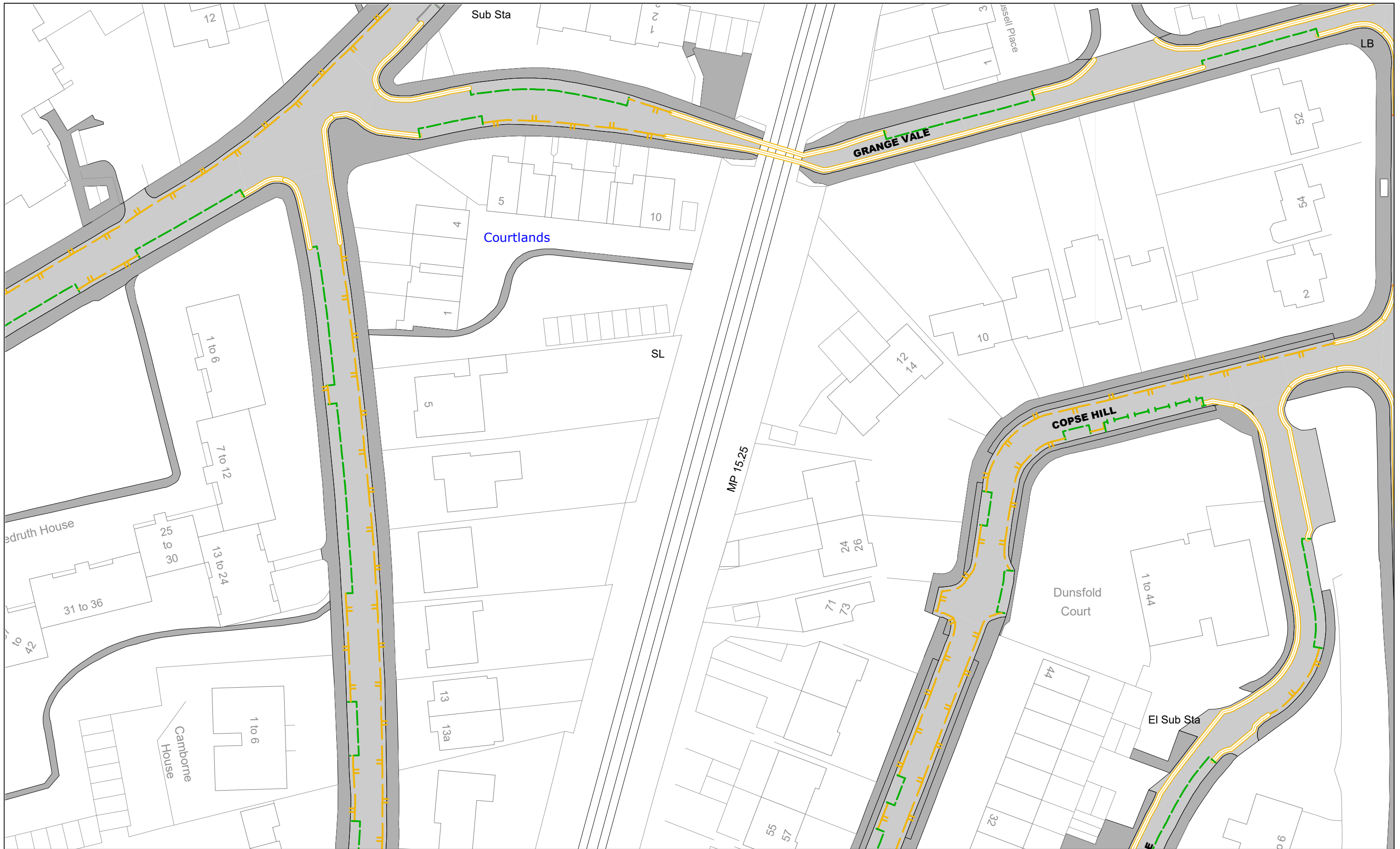
The Sutton (Free Parking Places, Loading Bays and Waiting, Loading and Stopping Restrictions) Consolidation Order 2017
The Sutton (Charged-For Parking Places) Consolidation Order 2017

	BT47	
BU46		BU48
	BV47	

This map is reproduced from Ordnance Survey material with the permission of Ordnance Survey on behalf of the Controller of Her Majesty's Stationery Office © Crown Copyright. Unauthorised reproduction infringes Crown copyright and may lead to prosecution or civil proceedings.
 The London Borough of Sutton
 Licence No: 0100019262 2021



Scale (at A3)	1 : 625
Map Tile Ref:	Tile Ref: BU47
Version:	0
Status:	PROPOSED
Effective Date:	16/09/2021



The Sutton (Free Parking Places, Loading Bays and Waiting, Loading and Stopping Restrictions) Consolidation Order 2017
The Sutton (Charged-For Parking Places) Consolidation Order 2017

	BU44	
BV43		BV45
	BW44	

This map is reproduced from Ordnance Survey material with the permission of Ordnance Survey on behalf of the Controller of Her Majesty's Stationery Office © Crown Copyright. Unauthorised reproduction infringes Crown copyright and may lead to prosecution or civil proceedings.
 The London Borough of Sutton
 Licence No: 0100019262 2021



Scale (at A3)	1 : 625
Map Tile Ref:	Tile Ref: BV44
Version:	0
Status:	PROPOSED
Effective Date:	16/09/2021



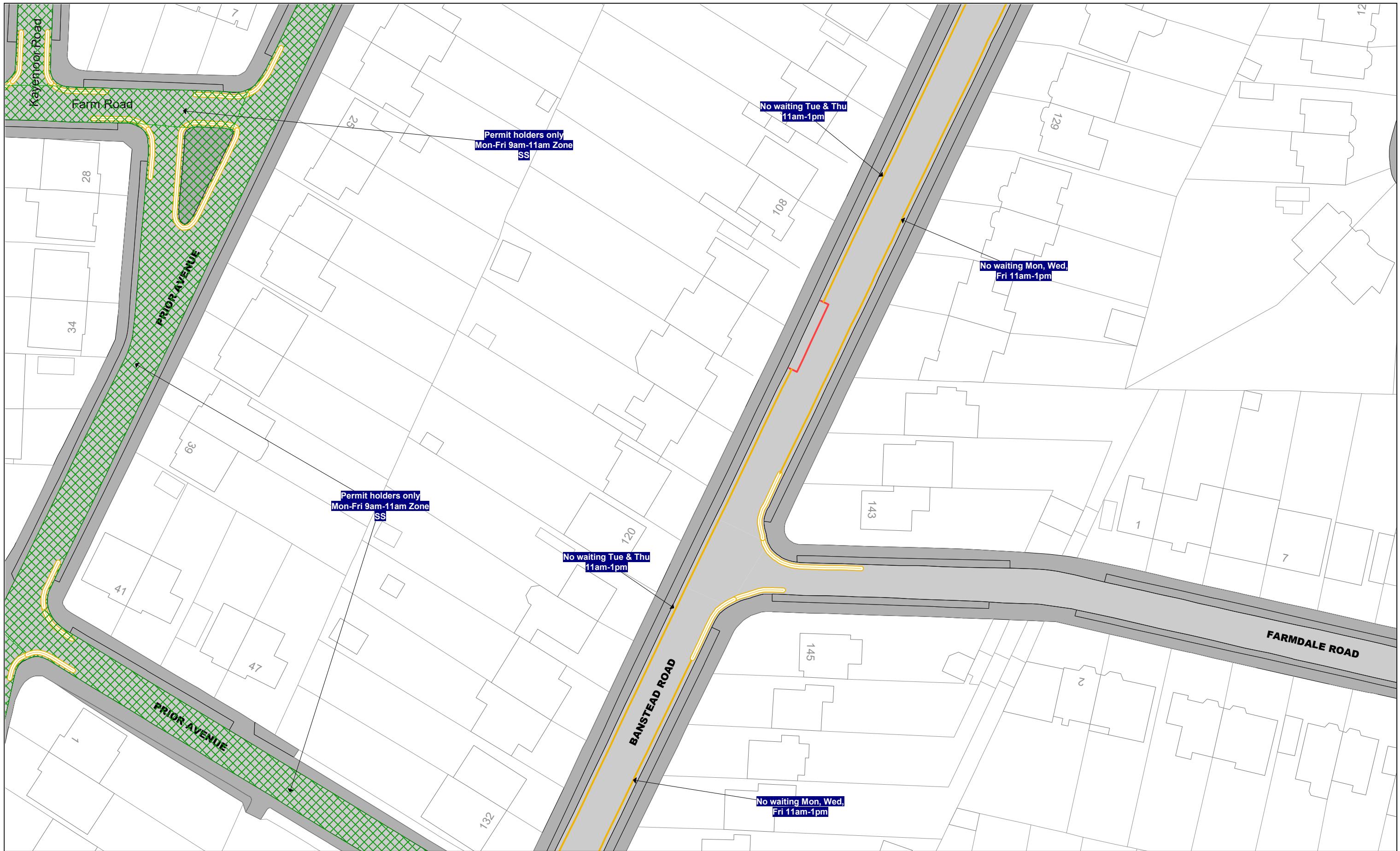
The Sutton (Free Parking Places, Loading Bays and Waiting, Loading and Stopping Restrictions) Consolidation Order 2017
The Sutton (Charged-For Parking Places) Consolidation Order 2017

	BU47	
BV46		BV48
	BW47	

This map is reproduced from Ordnance Survey material with the permission of Ordnance Survey on behalf of the Controller of Her Majesty's Stationery Office © Crown Copyright. Unauthorised reproduction infringes Crown copyright and may lead to prosecution or civil proceedings.
 The London Borough of Sutton
 Licence No: 0100019262 2021



Scale (at A3)	1 : 625
Map Tile Ref:	Tile Ref: BV47
Version:	0
Status:	PROPOSED
Effective Date:	16/09/2021



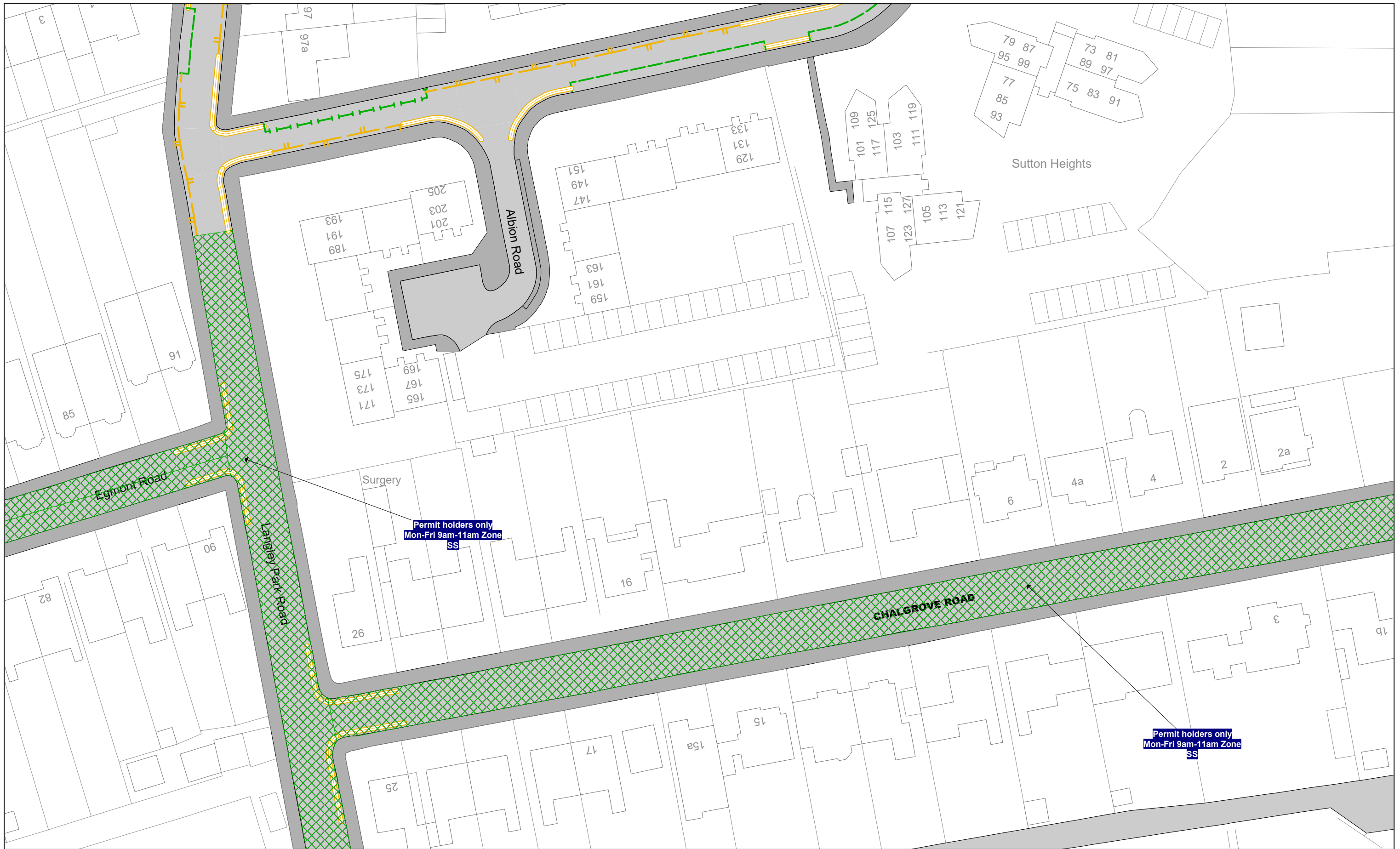
The Sutton (Free Parking Places, Loading Bays and Waiting, Loading and Stopping Restrictions) Consolidation Order 2017
The Sutton (Charged-For Parking Places) Consolidation Order 2017

	BU49	
BV48		BV50
	BW49	

This map is reproduced from Ordnance Survey material with the permission of Ordnance Survey on behalf of the Controller of Her Majesty's Stationery Office © Crown Copyright. Unauthorised reproduction infringes Crown copyright and may lead to prosecution or civil proceedings.
 The London Borough of Sutton
 Licence No: 0100019262 2021



Scale (at A3)	1 : 625
Map Tile Ref:	Tile Ref: BV49
Version:	0
Status:	PROPOSED
Effective Date:	16/09/2021



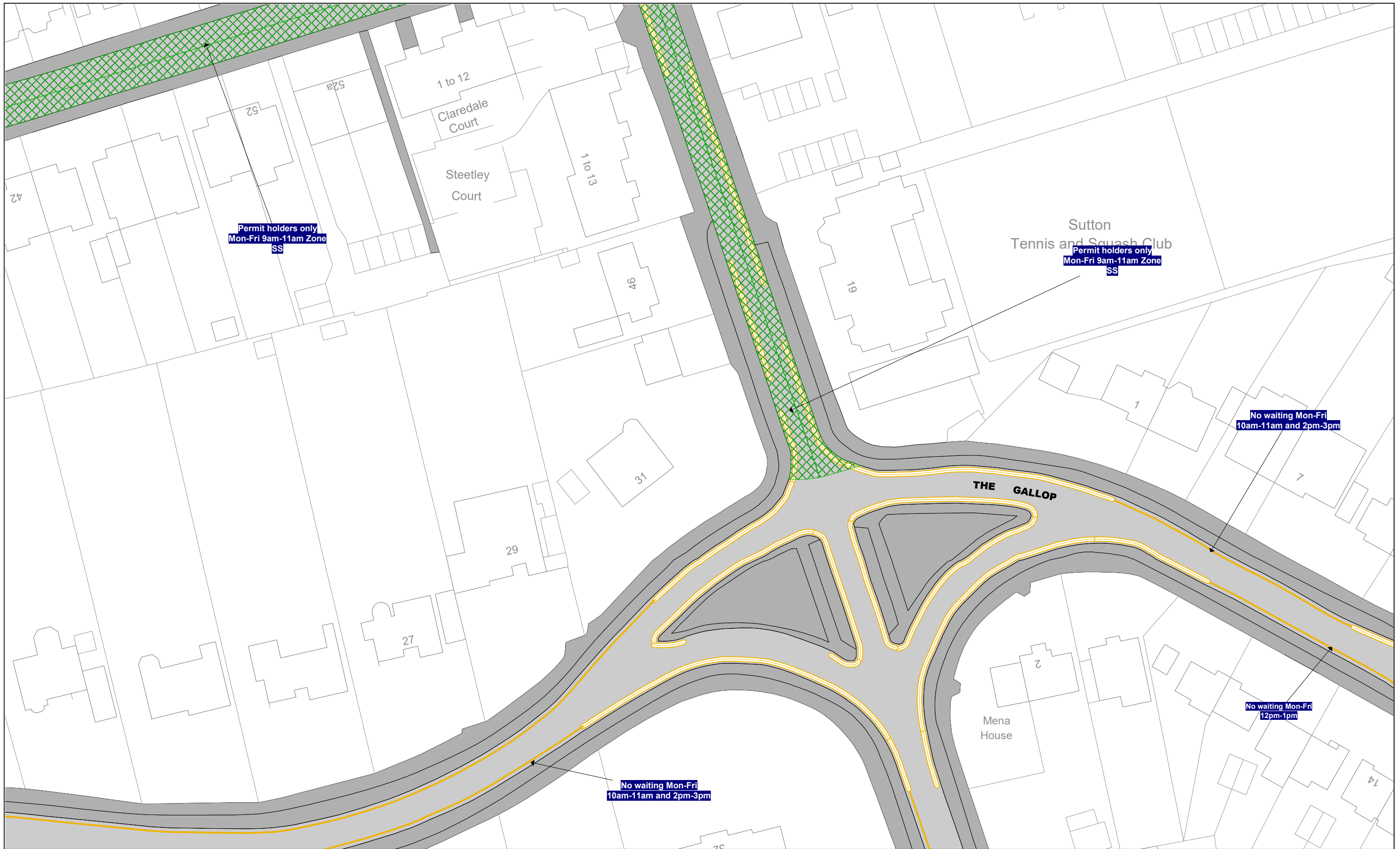
The Sutton (Free Parking Places, Loading Bays and Waiting, Loading and Stopping Restrictions) Consolidation Order 2017
The Sutton (Charged-For Parking Places) Consolidation Order 2017

	BV47	
BW46		BW48
	BX47	

This map is reproduced from Ordnance Survey material with the permission of Ordnance Survey on behalf of the Controller of Her Majesty's Stationery Office © Crown Copyright. Unauthorised reproduction infringes Crown copyright and may lead to prosecution or civil proceedings.
 The London Borough of Sutton
 Licence No: 0100019262 2021



Scale (at A3)	1 : 625
Map Tile Ref:	Tile Ref: BW47
Version:	0
Status:	PROPOSED
Effective Date:	16/09/2021



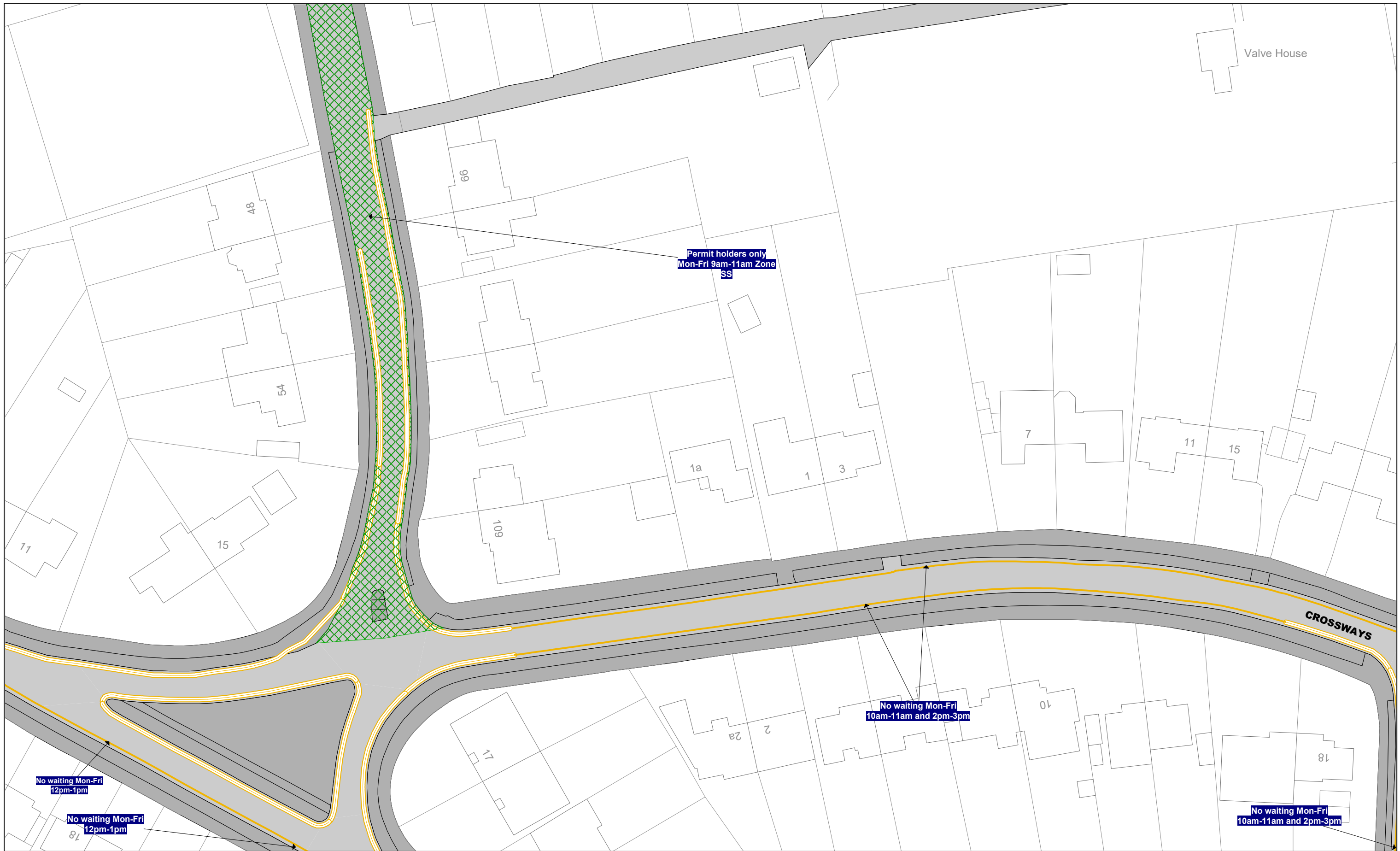
The Sutton (Free Parking Places, Loading Bays and Waiting, Loading and Stopping Restrictions) Consolidation Order 2017
The Sutton (Charged-For Parking Places) Consolidation Order 2017

	BW46	
BX45		BX47
	BY46	

This map is reproduced from Ordnance Survey material with the permission of Ordnance Survey on behalf of the Controller of Her Majesty's Stationery Office © Crown Copyright. Unauthorised reproduction infringes Crown copyright and may lead to prosecution or civil proceedings.
 The London Borough of Sutton
 Licence No: 0100019262 2021



Scale (at A3)	1 : 625
Map Tile Ref:	Tile Ref: BX46
Version:	0
Status:	PROPOSED
Effective Date:	16/09/2021



The Sutton (Free Parking Places, Loading Bays and Waiting, Loading and Stopping Restrictions) Consolidation Order 2017
The Sutton (Charged-For Parking Places) Consolidation Order 2017

	BW47	
BX46		BX48
	BY47	



This map is reproduced from Ordnance Survey material with the permission of Ordnance Survey on behalf of the Controller of Her Majesty's Stationery Office © Crown Copyright. Unauthorised reproduction infringes Crown copyright and may lead to prosecution or civil proceedings.
 The London Borough of Sutton
 Licence No: 0100019262 2021







Scale (at A3)	1 : 625
Map Tile Ref:	Tile Ref: BX47
Version:	0
Status:	PROPOSED
Effective Date:	16/09/2021






Map Legend

Order Items

	Ambulance Bay		Permit Holders Only Zone Mon-Sat 8am-6:30pm Zone A
	Bus Parking Place		Permit Holders Only Mon-Fri 10am-6pm Zone BH
	Disabled Badge Holders Only		Permit Holders Only Mon-Sat 8am - 6:30pm Zone B
	Limited Waiting Bays		Permit Holders Only Mon-Sat 8am - 6:30pm Zone G
	No Waiting		Permit Holders Only Mon-Sat 8am - 6:30pm Zone R
	No Waiting Mon-Fri 11am - 12pm		Permit Holders Only Monday to Friday 10am - 12pm Zone WP1
	No Waiting Mon-Fri 9am - 10am		Shared Use
	No Waiting Mon-Sat 8:30am - 6:30pm		Permit Holders or Pay & Display Mon-Fri 8am-9am and 4pm-6:30pm and Sat 8am-6:30pm Zone B and Pay & Display Mon-Fri 9am-4pm
	No Waiting Mon-Sat 8am - 6:30pm		Permit Holders or Pay & Display Mon-Fri 8am-9am and 4pm-6:30pm and Sat 8am-6:30pm Zone G and Pay & Display Mon-Fri 9am-4pm
	No Waiting At Any Time		Permit Holders or Pay & Display Mon-Sat 8am-6:30pm Zone G
	Loading Places		Pedestrian Zone
	No Loading		Permit Parking Areas
	No Loading At Any Time		Restricted Zone

	Motorcycle Parking Only
	Taxi Rank
	Car Club Bay Only
	Electric Vehicle Recharging Point

Inventory Items

	Bus Stop or Stand
	Free Parking Bay
	No Stopping on School Entrance Markings
	Crossing
	Zebra Crossing

Certain restrictions have been individually labelled on map schedules



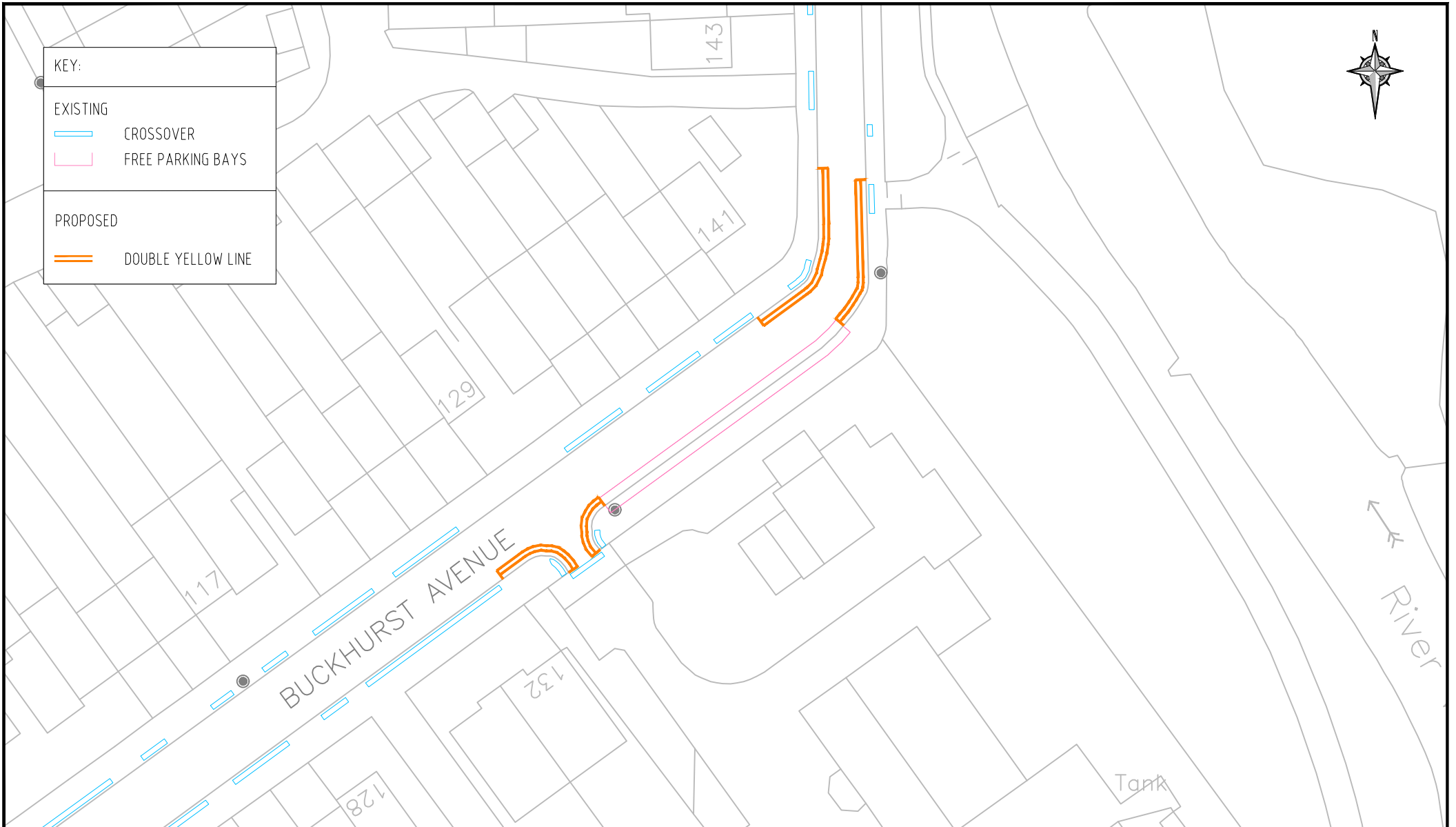
ORDER TITLES:

The London Borough of Sutton (Charged-for Parking Places) Order 2017

The London Borough of Sutton (Free Parking Places, Loading Places and Waiting, Loading and Stopping Restrictions) Order 2017

Updated version comes into effect on 13 September 2021

Road Name	Map Tile
Aitken Close	AZ51
Albion Road	BV47, BW47
Antrobus Close	BQ40
Beadlow Close	AV48
Benhill Wood Road	BI45
Bramblewood Close	BC50
Buckhurst Avenue	BB52
Budge Lane	AY52, AZ51, AZ52
Burnell Road	BL44
Byron Gardens	BK48
Carshalton Grove	BP48
Chasemore Close	AY51, AY52
Chudleigh Gardens	BH46
Copse Hil	BV44
Culvers Avenue	BE51
Duke of Edinburgh Road	BF47
Elm Grove	BM44, BN44
Fairlands Avenue	BE43
Gordon Road	BT51
Grennell Road	BH46
Hunston Road	BB43
Limes Avenue	BE51
Linton Close	AZ51
Longford Gardens	BG46, BH46
McRae Lane	AZ51, AZ52
Middleton Road	AZ48
Miller Close	AZ52
Oleveston Walk	AV48
Pershore Grove	AW48
Pharoah Close	AY51
Rosehill Gardens	BE44, BE45
St Albans Road	BM39
St John's Road	BF43
Station Road, Carshalton	BL52, BL53
Sutton Common Road	BF42
The Gallop	BX46, BX47
Tull Street	AZ51
Wandle Road, Hackbridge	BF55
Warwick Road	BN45



BASED UPON THE ORDNANCE SURVEY MAPPING WITH THE PERMISSION OF THE CONTROLLER OF HER MAJESTY'S STATIONERY OFFICE. © CROWN COPYRIGHT. UNAUTHORISED REPRODUCTION INFRINGES CROWN COPYRIGHT AND MAY LEAD TO PROSECUTION OR CIVIL PROCEEDINGS.
L.B. SUTTON 100008655X 2021

Proposed: Double yellow lines

Buckhurst Avenue



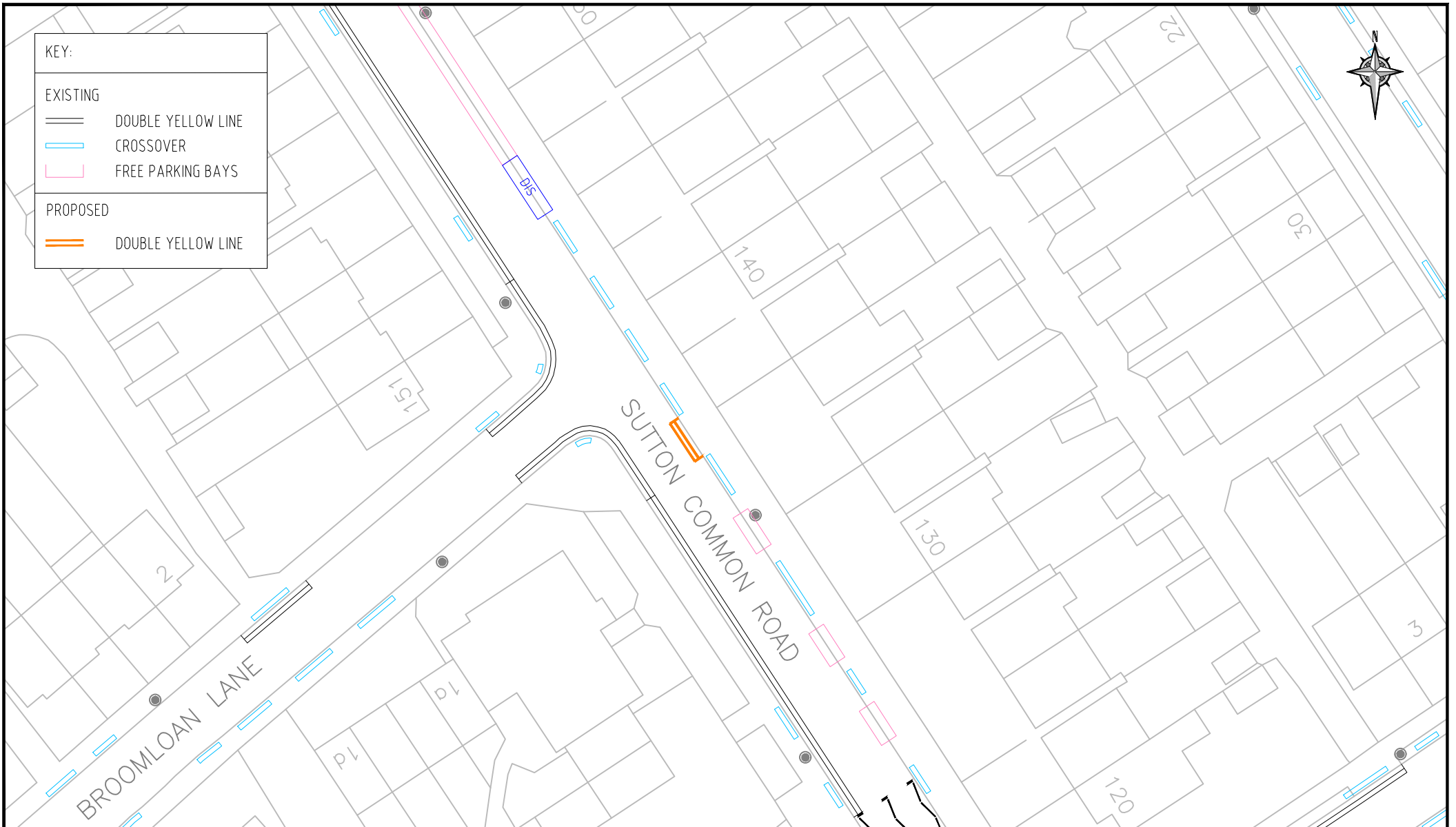


BASED UPON THE ORDNANCE SURVEY MAPPING WITH THE PERMISSION OF THE CONTROLLER OF HER MAJESTY'S STATIONERY OFFICE. © CROWN COPYRIGHT. UNAUTHORISED REPRODUCTION INFRINGES CROWN COPYRIGHT AND MAY LEAD TO PROSECUTION OR CIVIL PROCEEDINGS.
 L.B. SUTTON 100008655X 2021

Proposed: Double yellow lines


Fairlands Avenue

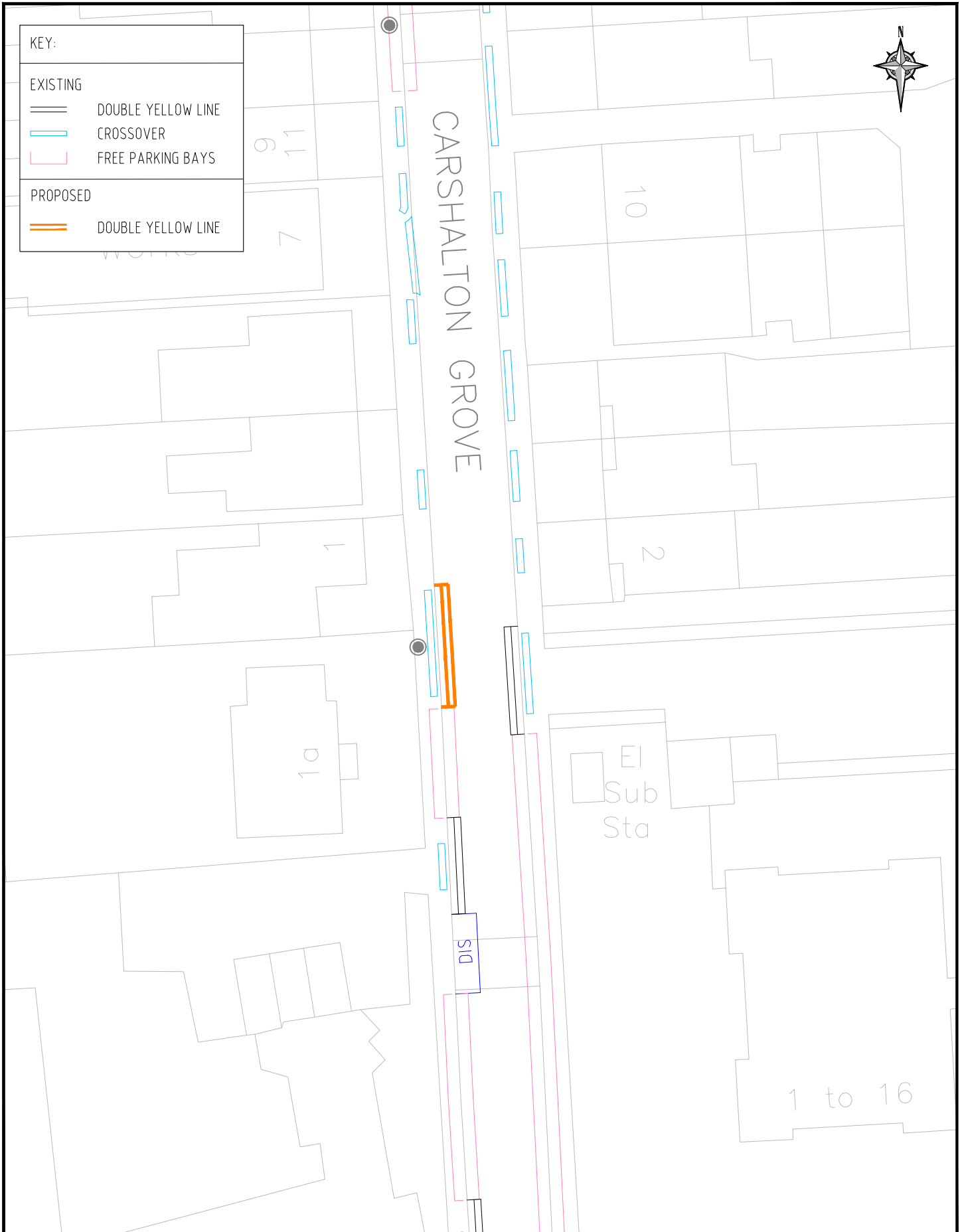




BASED UPON THE ORDNANCE SURVEY MAPPING WITH THE PERMISSION OF THE CONTROLLER OF HER MAJESTY'S STATIONERY OFFICE. © CROWN COPYRIGHT. UNAUTHORISED REPRODUCTION INFRINGES CROWN COPYRIGHT AND MAY LEAD TO PROSECUTION OR CIVIL PROCEEDINGS.
L.B. SUTTON 100008655X 2021

Proposed: Double yellow lines
Nos.136/138 Sutton Common Road



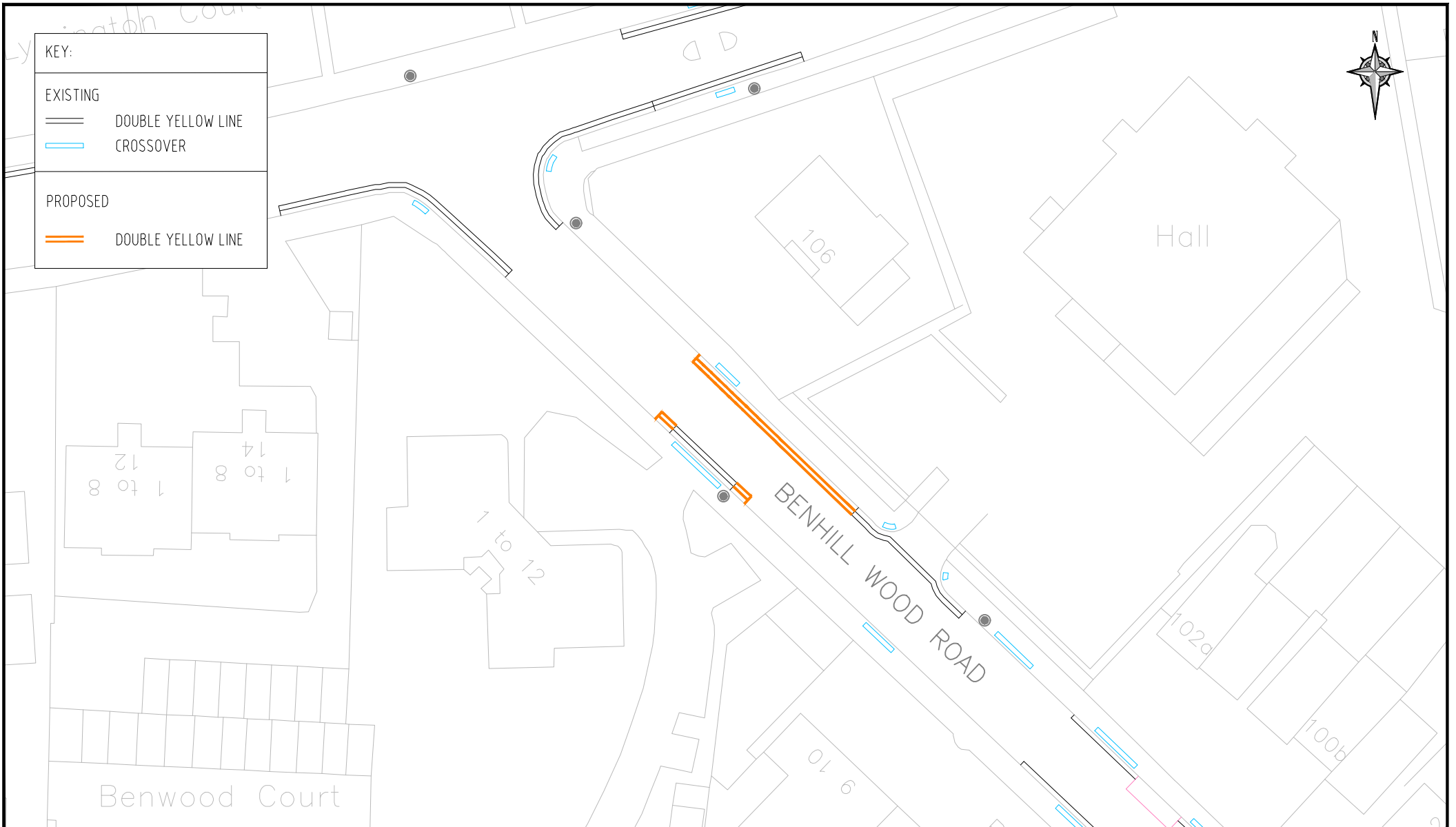


BASED UPON THE ORDNANCE SURVEY MAPPING WITH THE PERMISSION OF THE CONTROLLER OF HER MAJESTY'S STATIONERY OFFICE. © CROWN COPYRIGHT. UNAUTHORISED REPRODUCTION INFRINGES CROWN COPYRIGHT AND MAY LEAD TO PROSECUTION OR CIVIL PROCEEDINGS.

L.B. SUTTON 100008655X 2021


Proposed:
Double yellow lines
Carshalton Grove

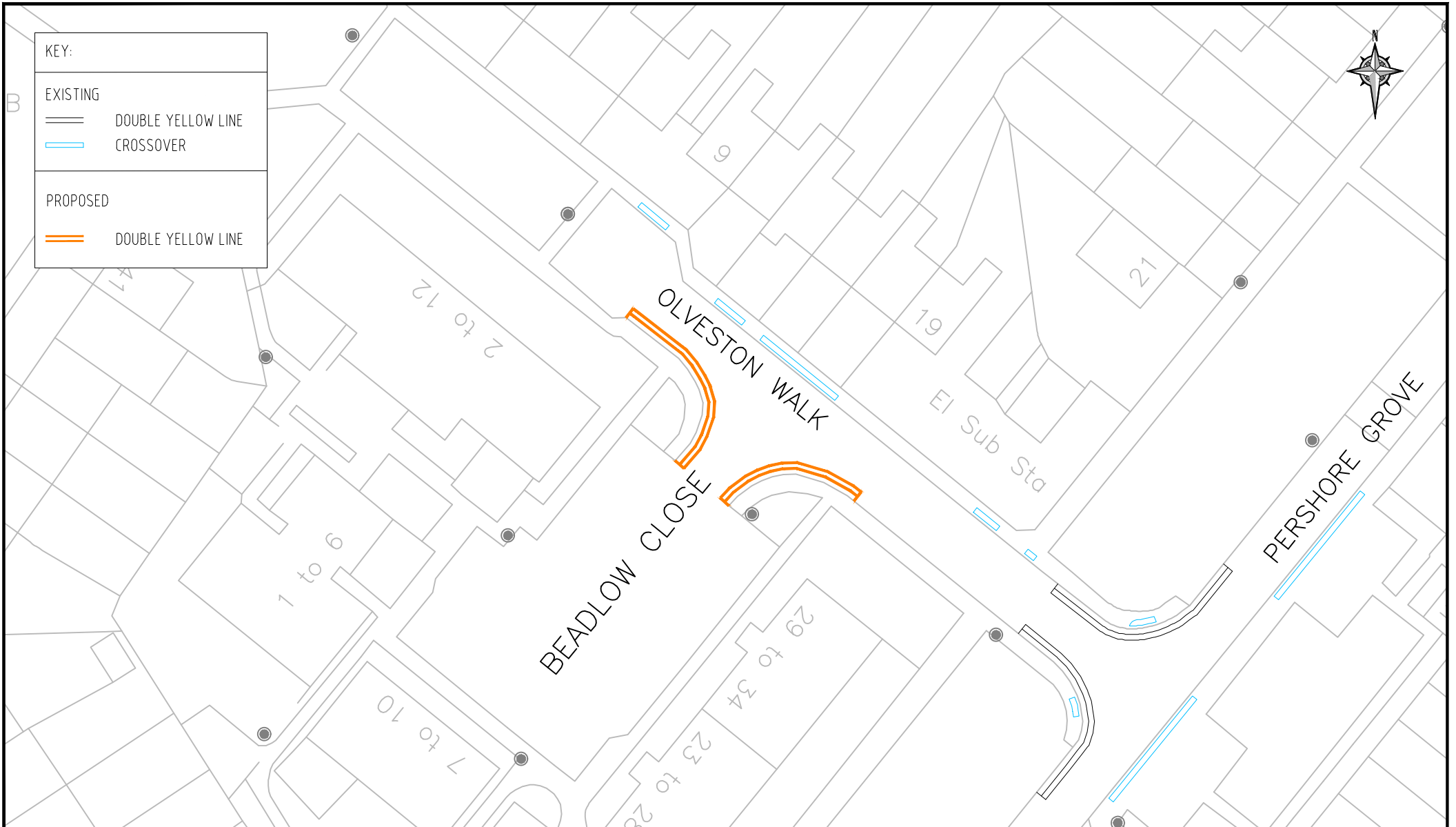




BASED UPON THE ORDNANCE SURVEY MAPPING WITH THE PERMISSION OF THE CONTROLLER OF HER MAJESTY'S STATIONERY OFFICE. © CROWN COPYRIGHT. UNAUTHORISED REPRODUCTION INFRINGES CROWN COPYRIGHT AND MAY LEAD TO PROSECUTION OR CIVIL PROCEEDINGS.
L.B. SUTTON 100008655X 2021

Proposed: Double yellow lines
Benhill Wood Road

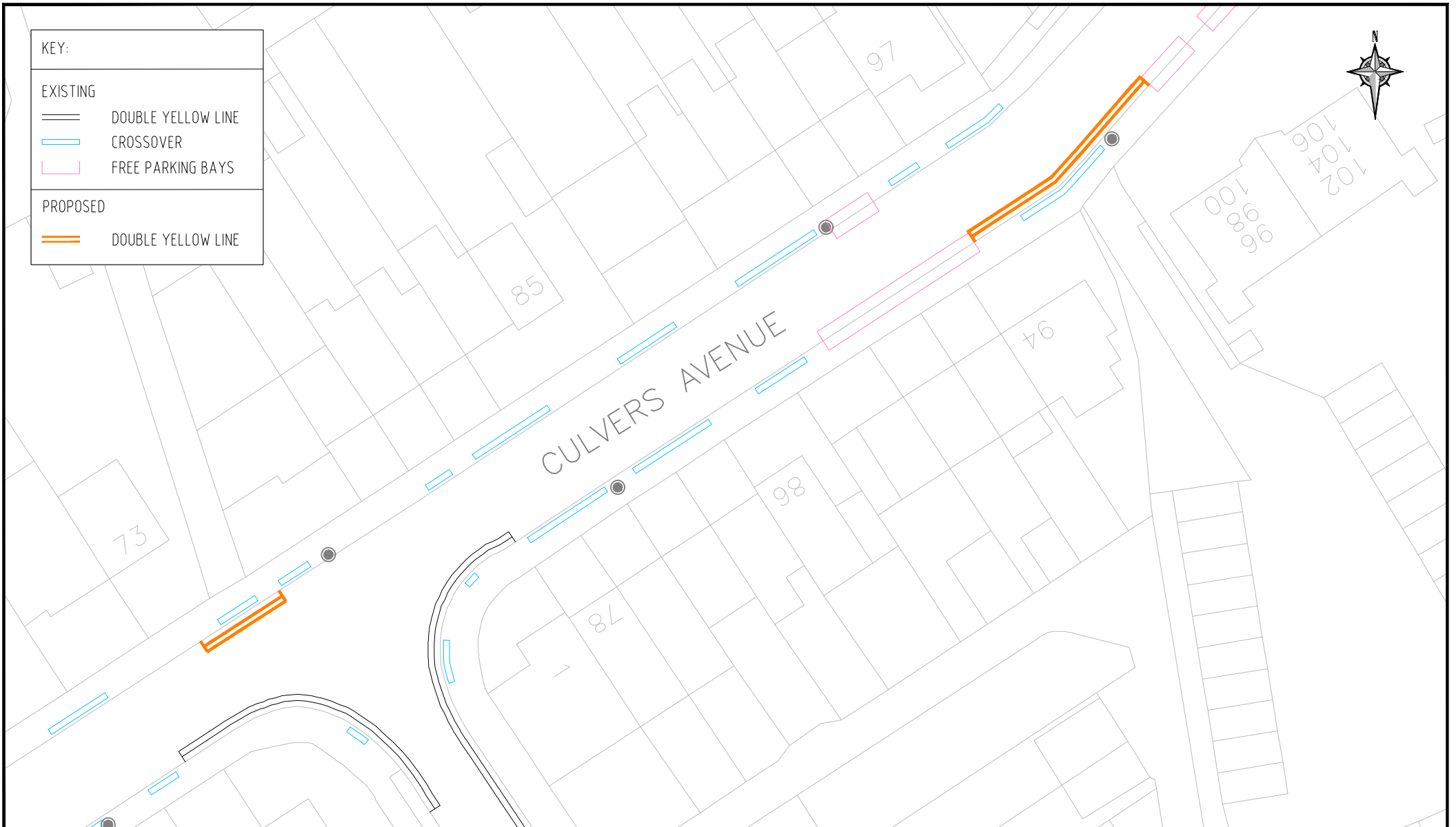




BASED UPON THE ORDNANCE SURVEY MAPPING WITH THE PERMISSION OF THE CONTROLLER OF HER MAJESTY'S STATIONERY OFFICE. © CROWN COPYRIGHT. UNAUTHORISED REPRODUCTION INFRINGES CROWN COPYRIGHT AND MAY LEAD TO PROSECUTION OR CIVIL PROCEEDINGS.
L.B. SUTTON 100008655X 2021


Proposed: Double yellow lines
Beadlow Close j/w Olveston Walk





BASED UPON THE ORDNANCE SURVEY MAPPING WITH THE PERMISSION OF THE CONTROLLER OF HER MAJESTY'S STATIONERY OFFICE. © CROWN COPYRIGHT. UNAUTHORISED REPRODUCTION INFRINGES CROWN COPYRIGHT AND MAY LEAD TO PROSECUTION OR CIVIL PROCEEDINGS.
L.B. SUTTON 100008655X 2021

Proposed: Double yellow lines
Culvers Avenue





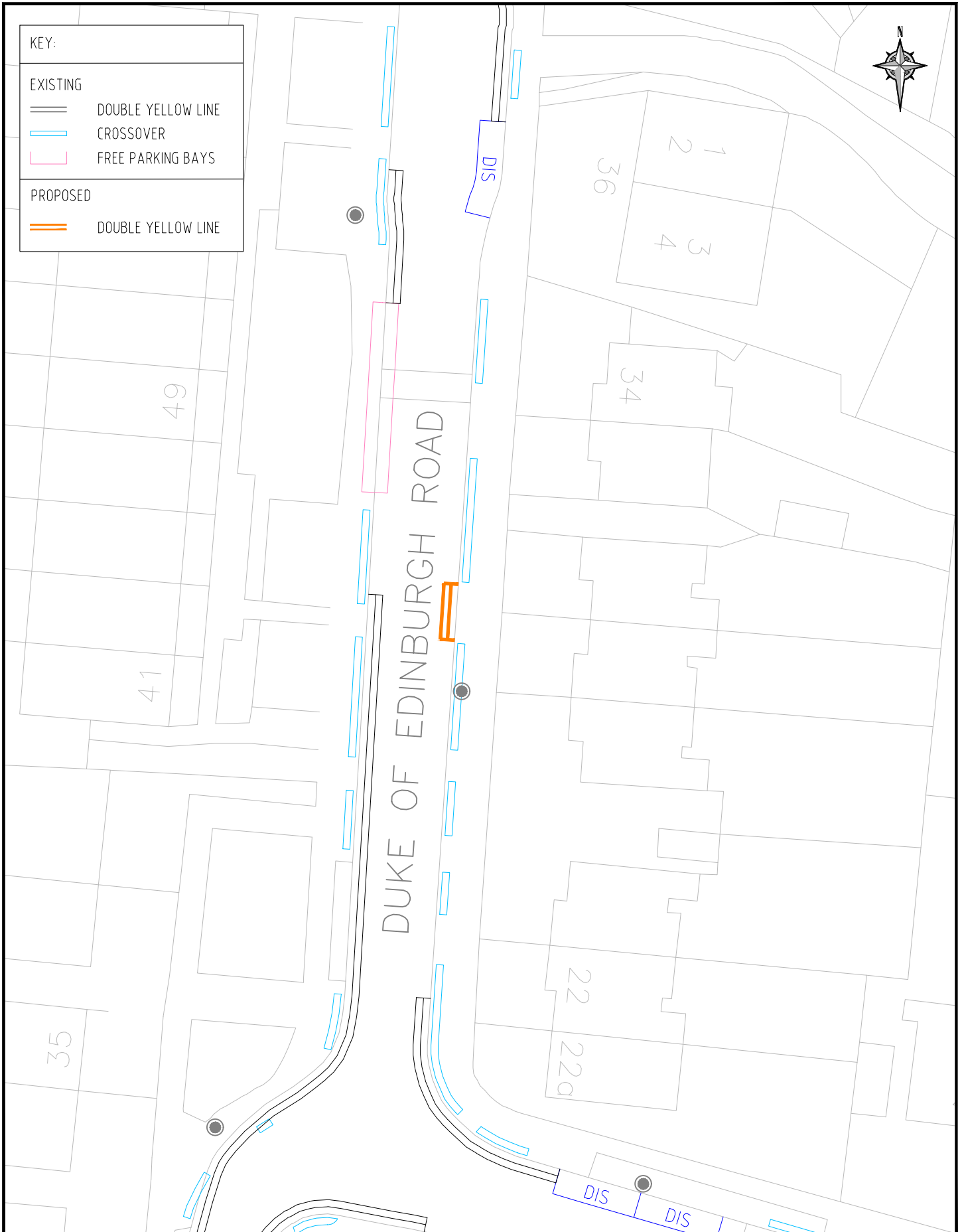
KEY:

EXISTING

-  DOUBLE YELLOW LINE
-  CROSSOVER
-  FREE PARKING BAYS

PROPOSED

-  DOUBLE YELLOW LINE



BASED UPON THE ORDNANCE SURVEY
MAPPING WITH THE PERMISSION OF THE
CONTROLLER OF HER MAJESTY'S STATIONERY
OFFICE. © CROWN COPYRIGHT. UNAUTHORISED
REPRODUCTION INFRINGES CROWN COPYRIGHT
AND MAY LEAD TO PROSECUTION OR CIVIL
PROCEEDINGS.

L.B. SUTTON 100008655X2021

Proposed:
Double yellow lines
Duke of Edinburgh Road









BASED UPON THE ORDNANCE SURVEY MAPPING WITH THE PERMISSION OF THE CONTROLLER OF HER MAJESTY'S STATIONERY OFFICE. © CROWN COPYRIGHT. UNAUTHORISED REPRODUCTION INFRINGES CROWN COPYRIGHT AND MAY LEAD TO PROSECUTION OR CIVIL PROCEEDINGS.
L.B. SUTTON 100008655X 2021

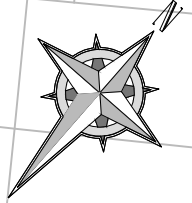
Proposed: Double yellow lines

Middleton Road



KEY:

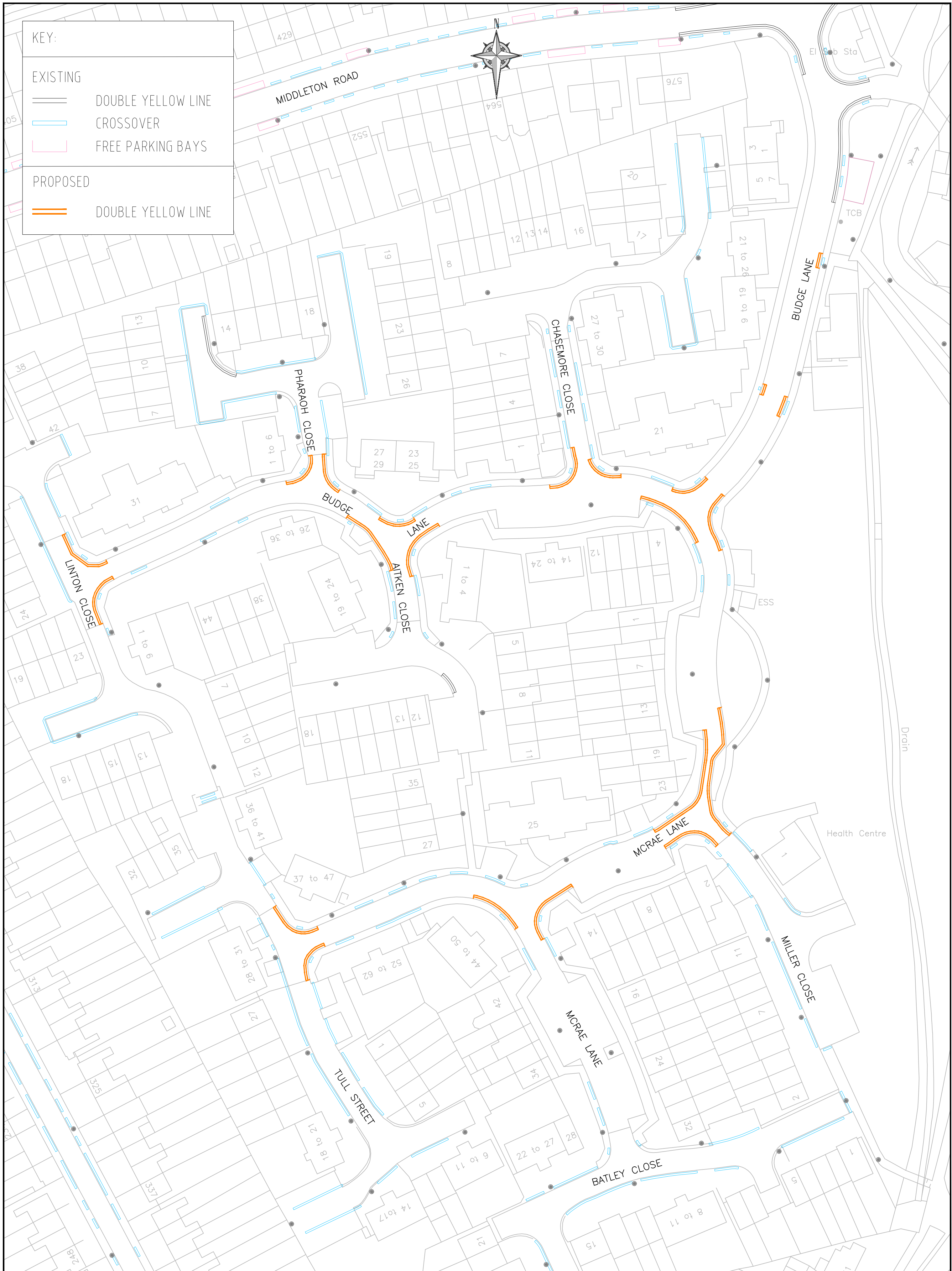
EXISTING	
	DOUBLE YELLOW LINE
	CROSSOVER
	FREE PARKING BAYS
PROPOSED	
	DOUBLE YELLOW LINE



BASED UPON THE ORDNANCE SURVEY MAPPING WITH THE PERMISSION OF THE CONTROLLER OF HER MAJESTY'S STATIONERY OFFICE. © CROWN COPYRIGHT. UNAUTHORISED REPRODUCTION INFRINGES CROWN COPYRIGHT AND MAY LEAD TO PROSECUTION OR CIVIL PROCEEDINGS. L.B. SUTTON 100008655X 2021


Proposed: Double yellow lines
Hunston Road





BASED UPON THE ORDNANCE SURVEY MAPPING WITH THE PERMISSION OF THE CONTROLLER OF HER MAJESTY'S STATIONERY OFFICE. © CROWN COPYRIGHT. UNAUTHORISED REPRODUCTION INFRINGES CROWN COPYRIGHT AND MAY LEAD TO PROSECUTION OR CIVIL PROCEEDINGS. L.B. SUTTON 100008655X 2021

Proposed: Waiting restrictions
Budge Lane area



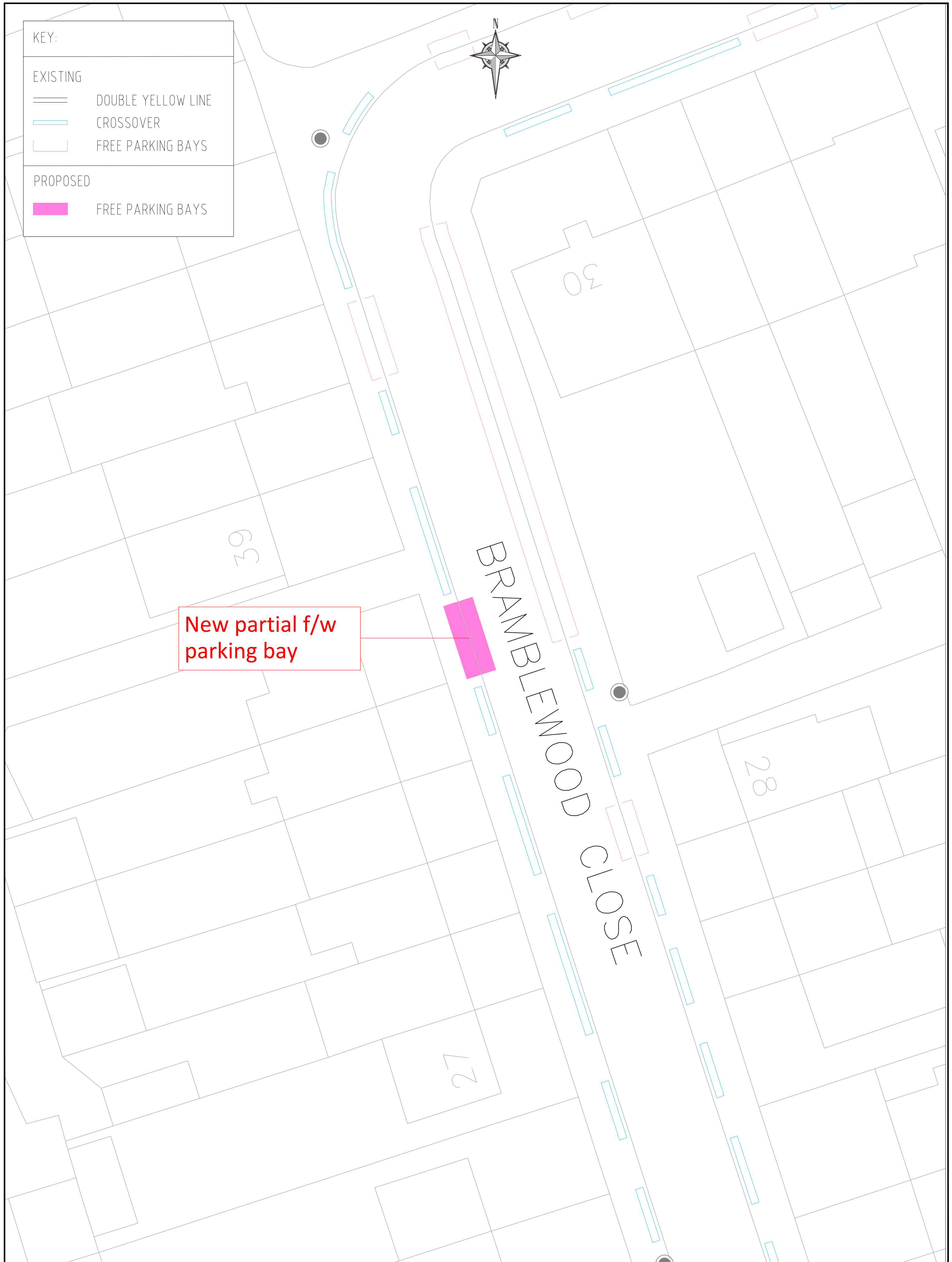
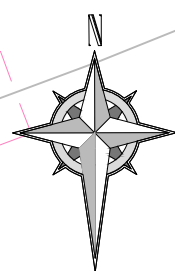
KEY:

EXISTING

- DOUBLE YELLOW LINE
- CROSSOVER
- FREE PARKING BAYS

PROPOSED


- FREE PARKING BAYS



New partial f/w parking bay

BASED UPON THE ORDNANCE SURVEY MAPPING WITH THE PERMISSION OF THE CONTROLLER OF HER MAJESTY'S STATIONERY OFFICE. © CROWN COPYRIGHT. UNAUTHORISED REPRODUCTION INFRINGES CROWN COPYRIGHT AND MAY LEAD TO PROSECUTION OR CIVIL PROCEEDINGS. L.B. SUTTON 100008655X 2021

Proposed: partial footway parking bay
Bramblewood Close



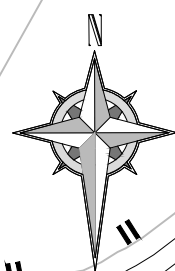
KEY:

EXISTING

- DOUBLE YELLOW LINE
- DOUBLE YELLOW LINE WITH NO LOADING
- CROSSOVER

PROPOSED


- DOUBLE YELLOW LINE

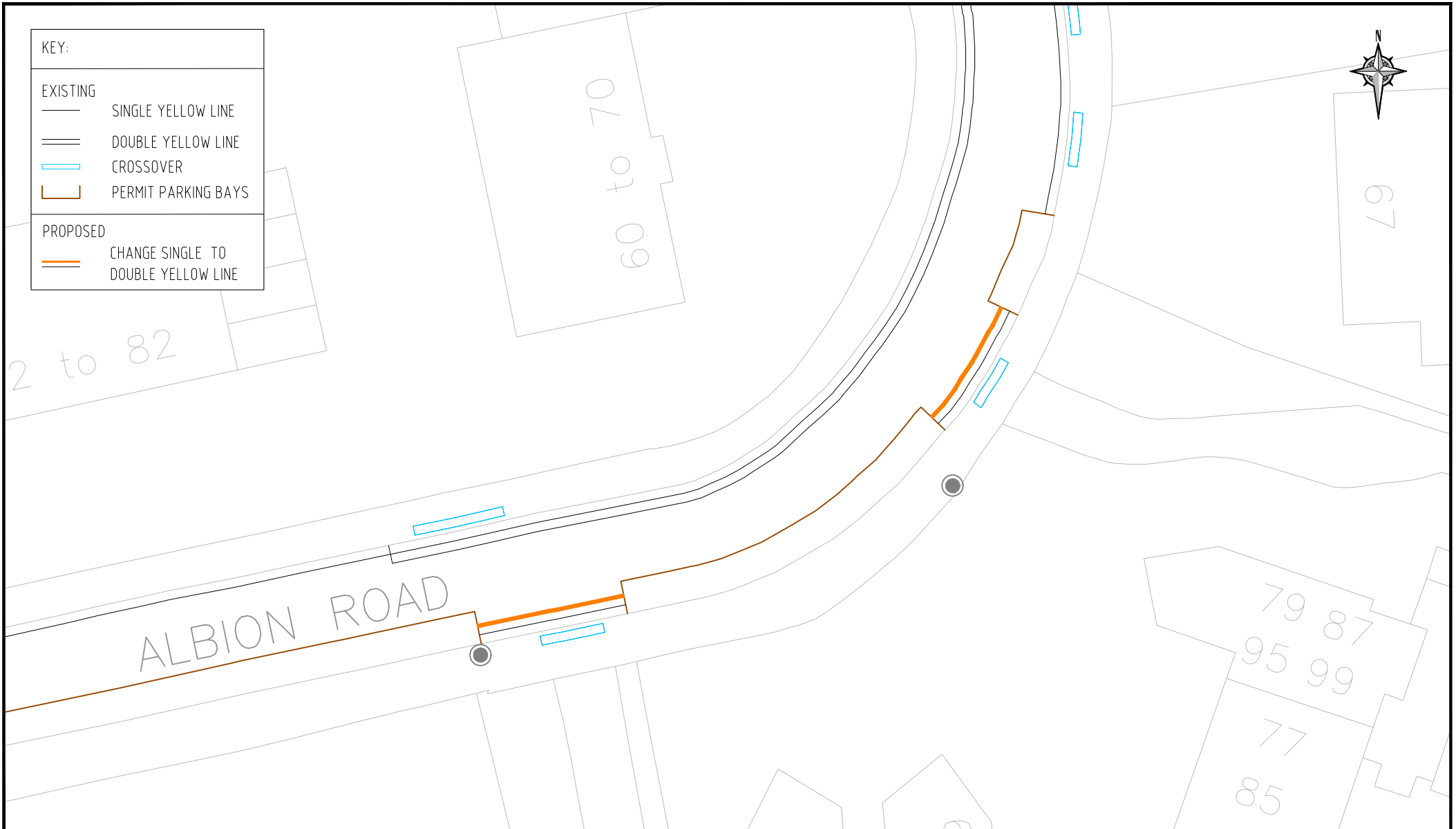


BASED UPON THE ORDNANCE SURVEY MAPPING WITH THE PERMISSION OF THE CONTROLLER OF HER MAJESTY'S STATIONERY OFFICE. © CROWN COPYRIGHT. UNAUTHORISED REPRODUCTION INFRINGES CROWN COPYRIGHT AND MAY LEAD TO PROSECUTION OR CIVIL PROCEEDINGS. L.B. SUTTON 100008655X 2021

Proposed: extension of double yellow lines

Antrobus Close

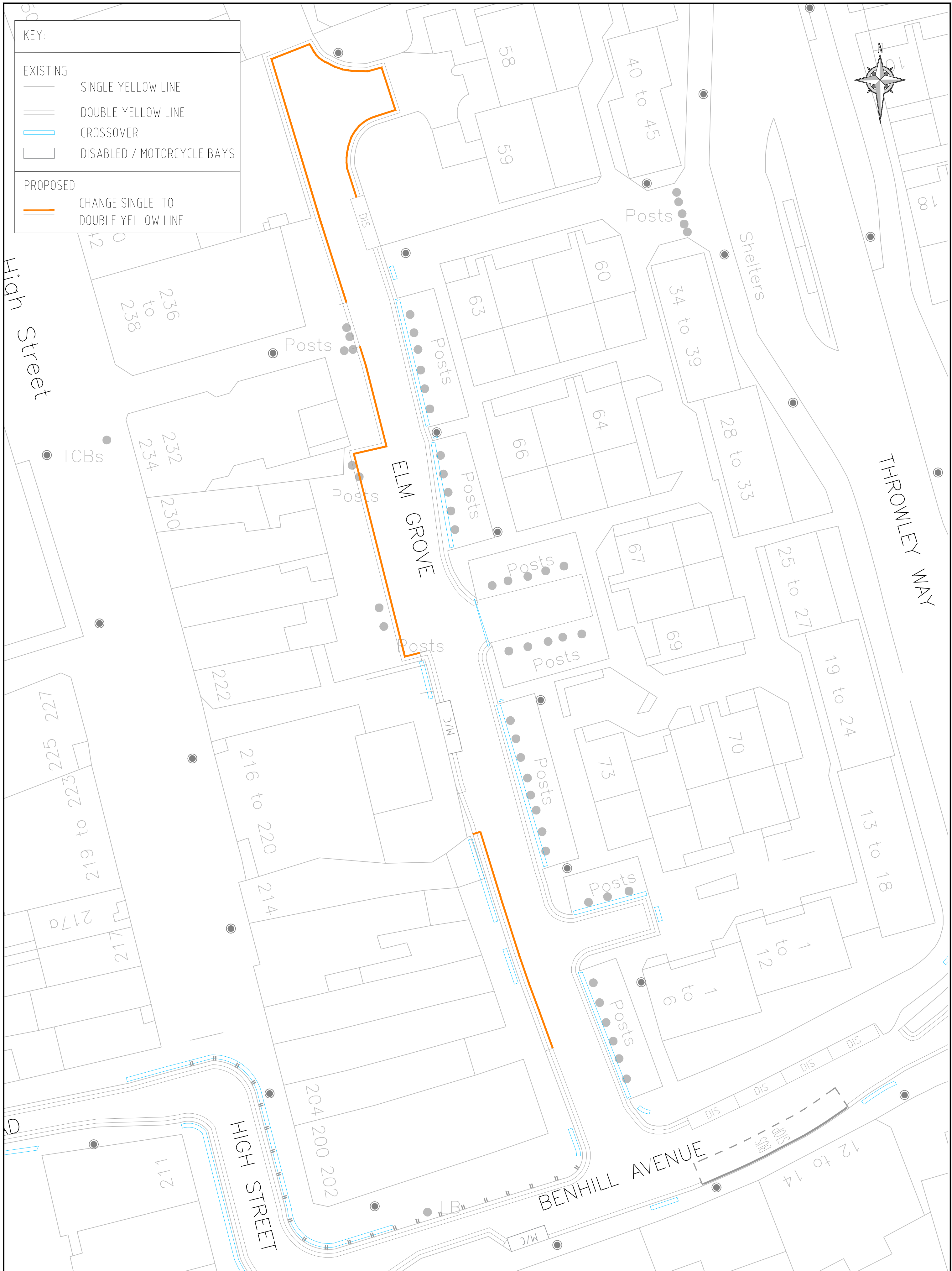




BASED UPON THE ORDNANCE SURVEY MAPPING WITH THE PERMISSION OF THE CONTROLLER OF HER MAJESTY'S STATIONERY OFFICE. © CROWN COPYRIGHT. UNAUTHORISED REPRODUCTION INFRINGES CROWN COPYRIGHT AND MAY LEAD TO PROSECUTION OR CIVIL PROCEEDINGS.
L.B. SUTTON 100008655X 2021


Proposed: Double yellow lines
Albion Road (Sutton Heights)

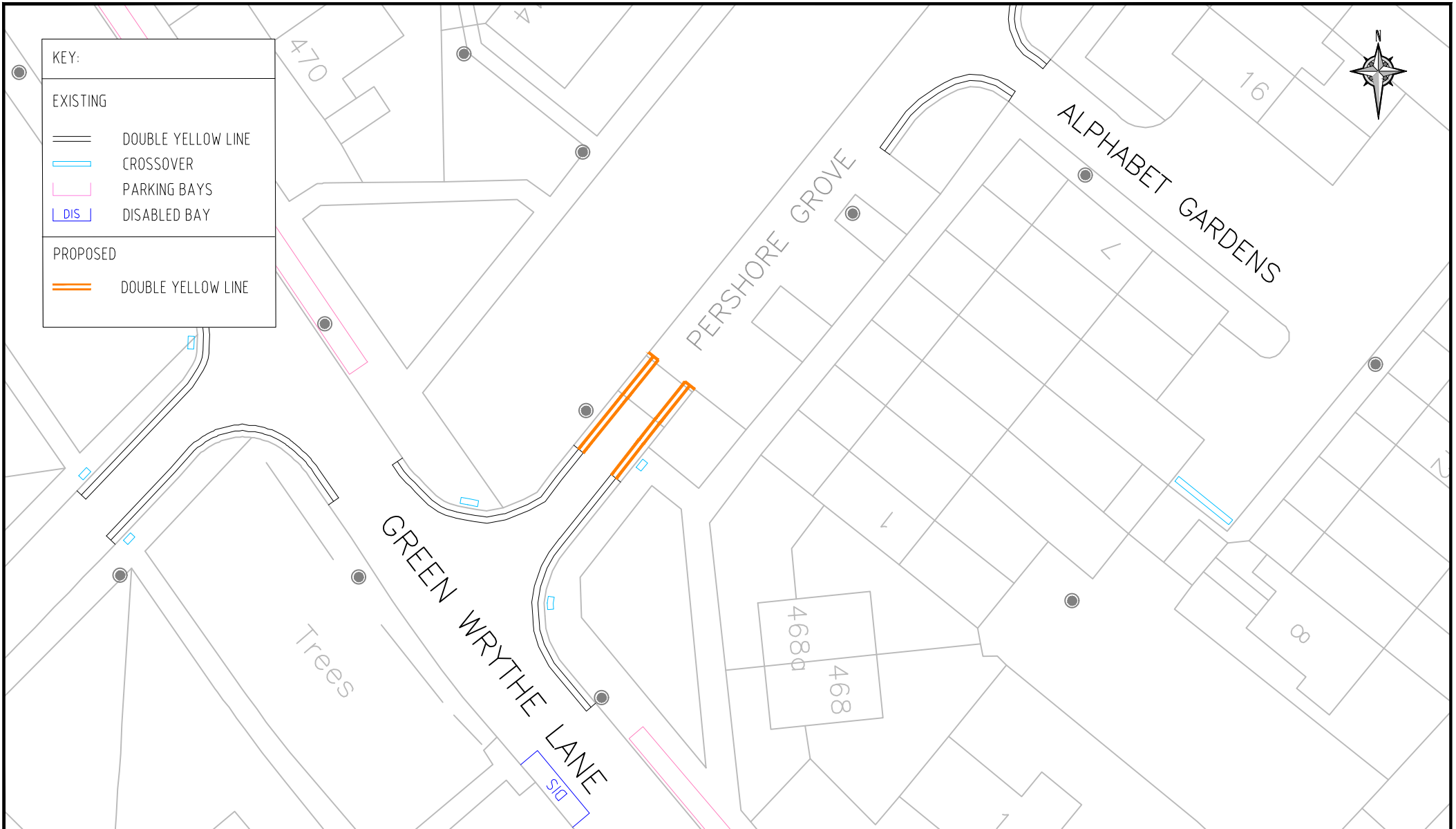




BASED UPON THE ORDNANCE SURVEY MAPPING WITH THE PERMISSION OF THE CONTROLLER OF HER MAJESTY'S STATIONERY OFFICE. © CROWN COPYRIGHT. UNAUTHORISED REPRODUCTION INFRINGES CROWN COPYRIGHT AND MAY LEAD TO PROSECUTION OR CIVIL PROCEEDINGS. L.B. SUTTON 100008655X 2021

Proposed: Double yellow lines
Elm Gove



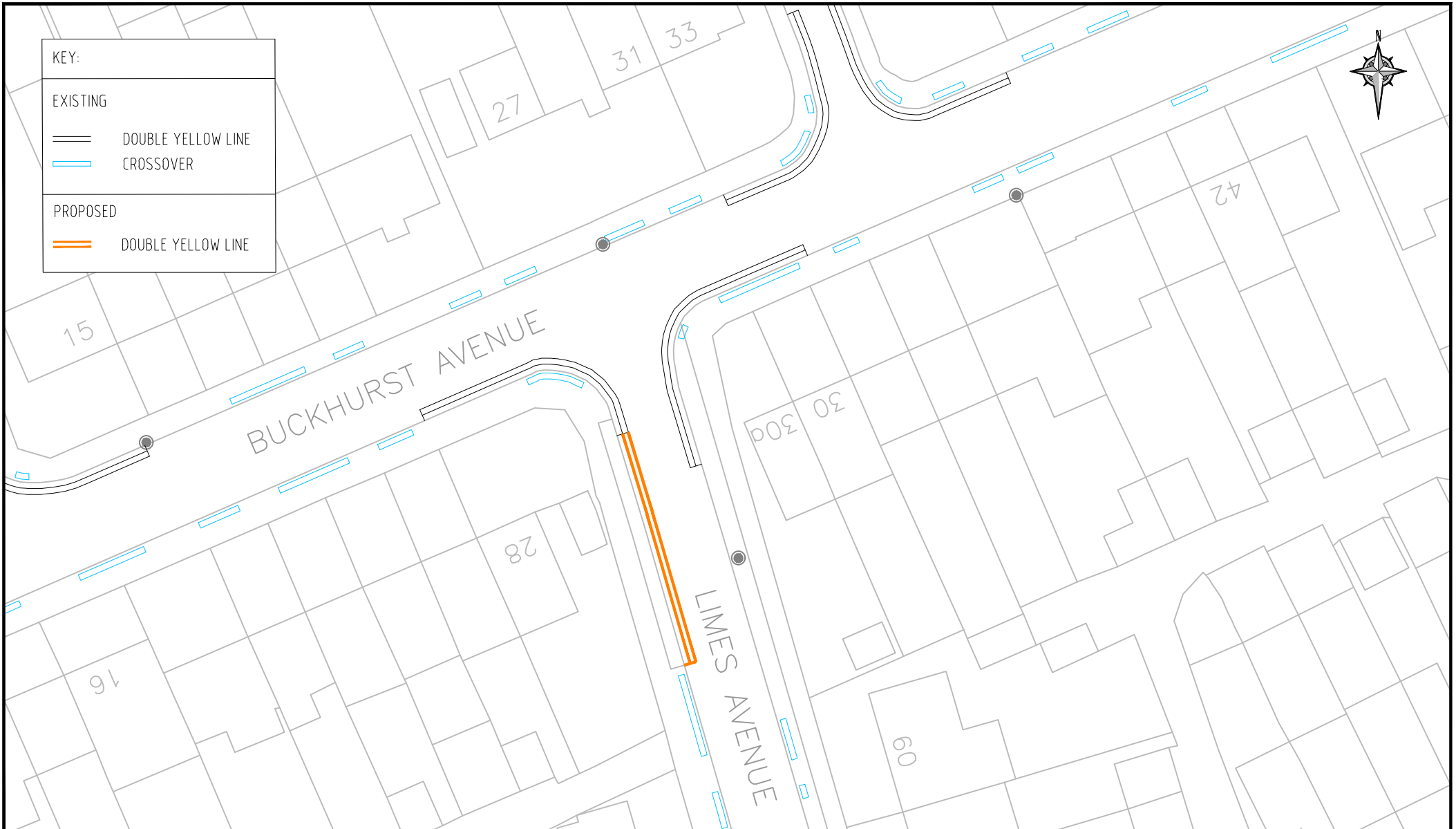


BASED UPON THE ORDNANCE SURVEY MAPPING WITH THE PERMISSION OF THE CONTROLLER OF HER MAJESTY'S STATIONERY OFFICE. © CROWN COPYRIGHT. UNAUTHORISED REPRODUCTION INFRINGES CROWN COPYRIGHT AND MAY LEAD TO PROSECUTION OR CIVIL PROCEEDINGS.
L.B. SUTTON 100008655X 2021

Proposed: Double yellow lines

Pershore Grove



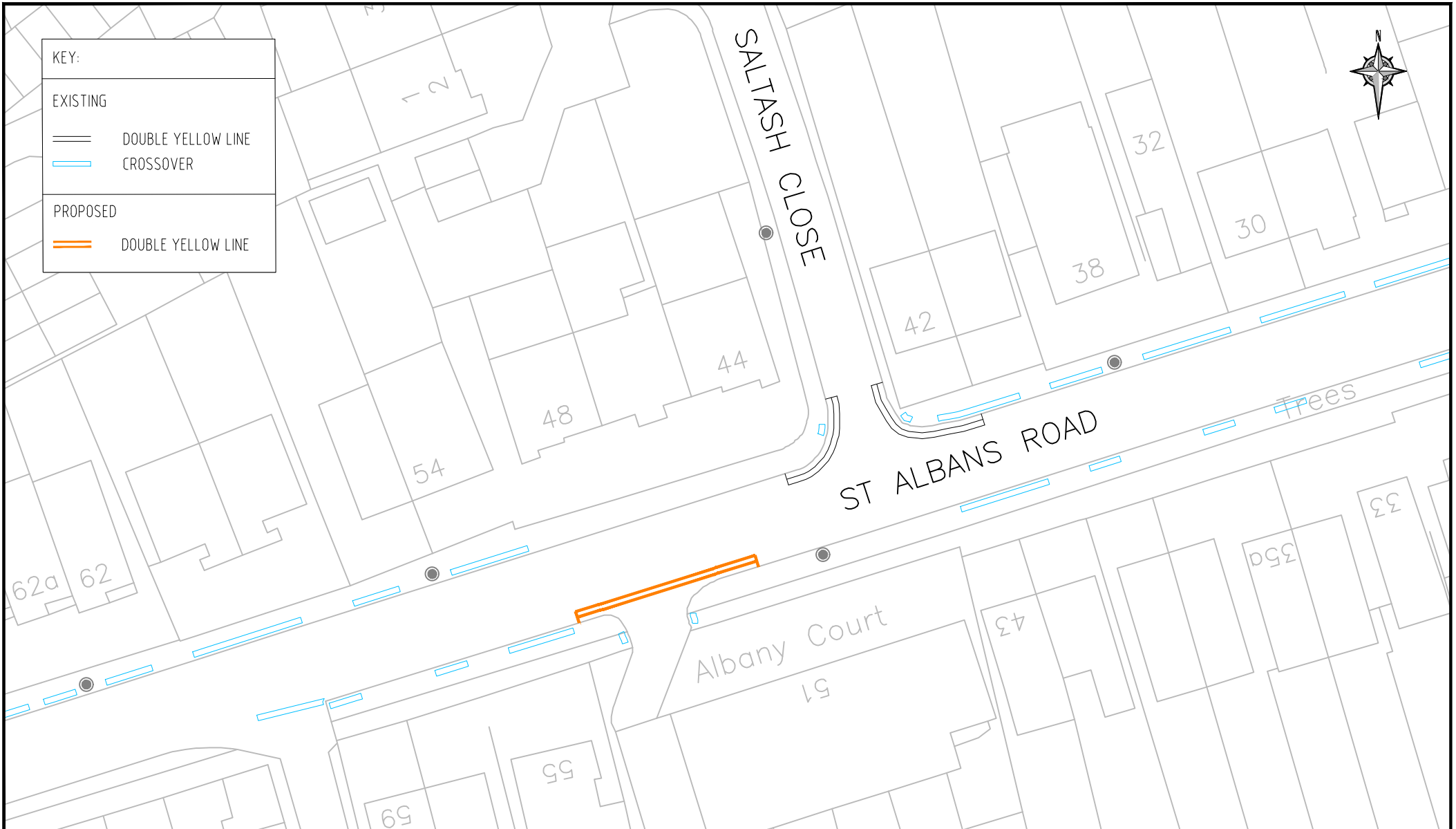


BASED UPON THE ORDNANCE SURVEY MAPPING WITH THE PERMISSION OF THE CONTROLLER OF HER MAJESTY'S STATIONERY OFFICE. © CROWN COPYRIGHT. UNAUTHORISED REPRODUCTION INFRINGES CROWN COPYRIGHT AND MAY LEAD TO PROSECUTION OR CIVIL PROCEEDINGS.
L.B. SUTTON 100008655X 2021

Proposed: Double yellow lines

Limes Avenue

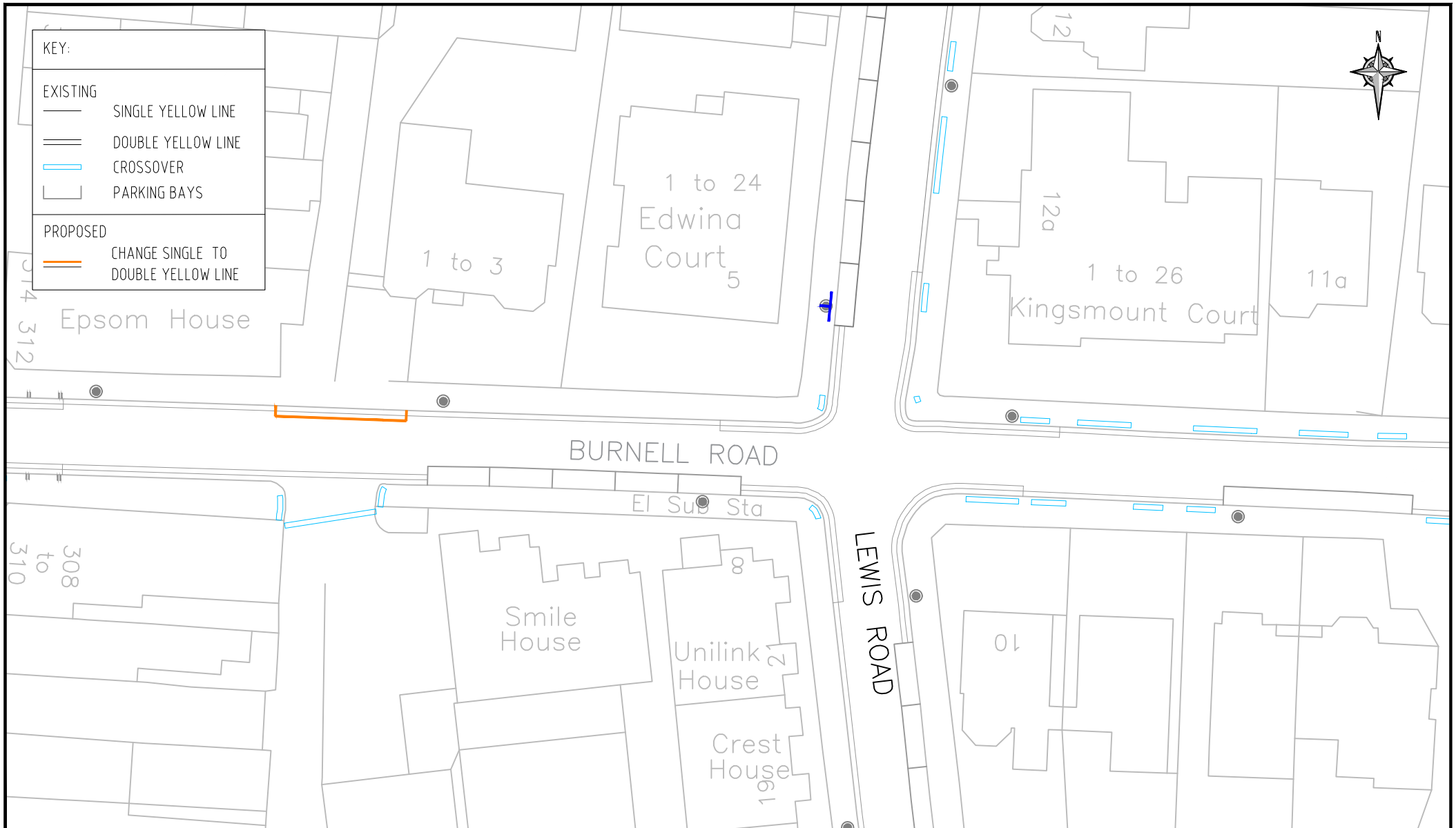




BASED UPON THE ORDNANCE SURVEY MAPPING WITH THE PERMISSION OF THE CONTROLLER OF HER MAJESTY'S STATIONERY OFFICE. © CROWN COPYRIGHT. UNAUTHORISED REPRODUCTION INFRINGES CROWN COPYRIGHT AND MAY LEAD TO PROSECUTION OR CIVIL PROCEEDINGS.
L.B. SUTTON 100008655X 2021

Proposed: Double yellow lines
St Albans Road (Albany Court)





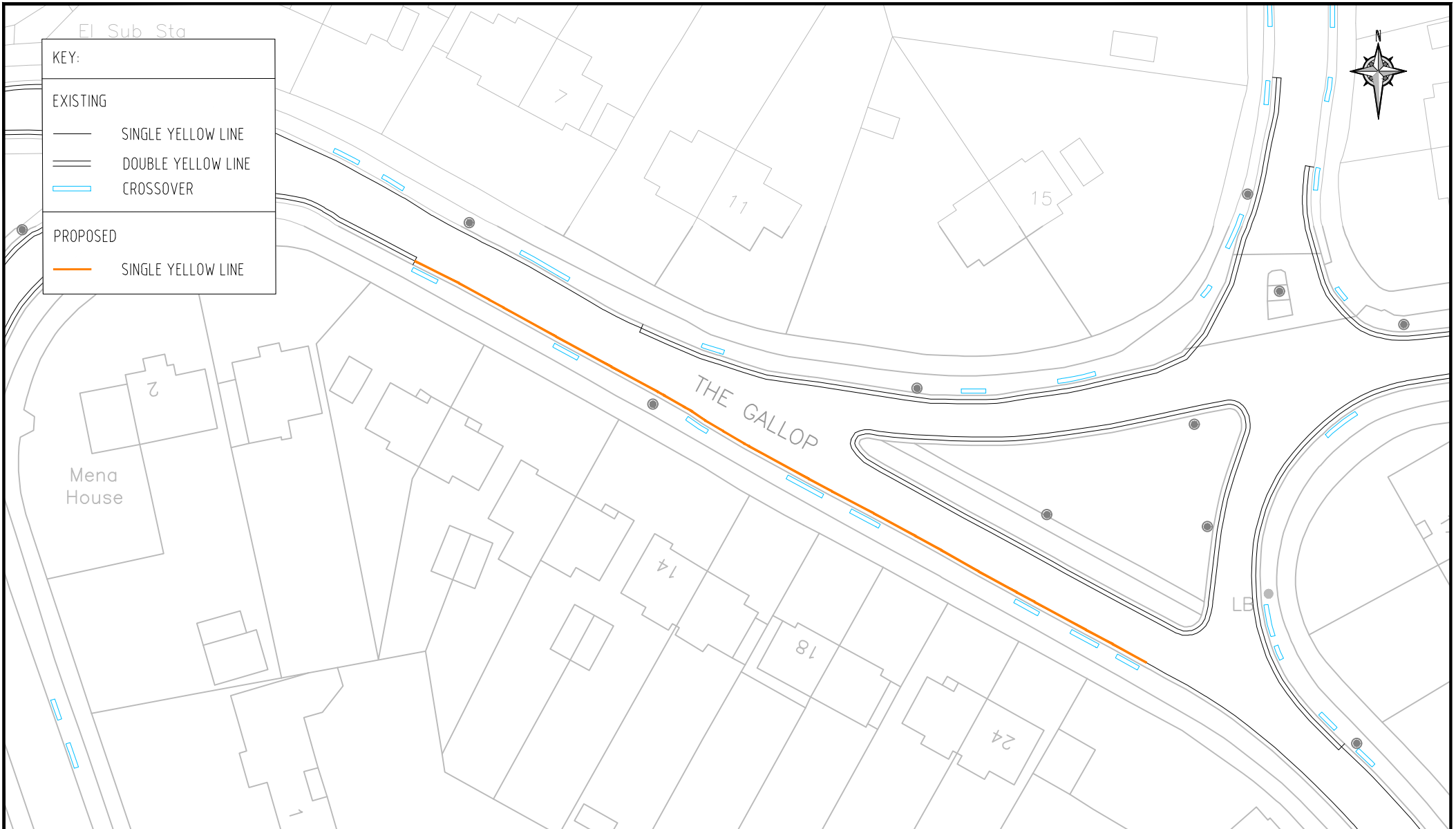
KEY:

EXISTING	
	SINGLE YELLOW LINE
	DOUBLE YELLOW LINE
	CROSSOVER
	PARKING BAYS
PROPOSED	
	CHANGE SINGLE TO DOUBLE YELLOW LINE

BASED UPON THE ORDNANCE SURVEY MAPPING WITH THE PERMISSION OF THE CONTROLLER OF HER MAJESTY'S STATIONERY OFFICE. © CROWN COPYRIGHT. UNAUTHORISED REPRODUCTION INFRINGES CROWN COPYRIGHT AND MAY LEAD TO PROSECUTION OR CIVIL PROCEEDINGS.
L.B. SUTTON 100008655X 2021

Proposed: Double yellow lines
Burnell Road

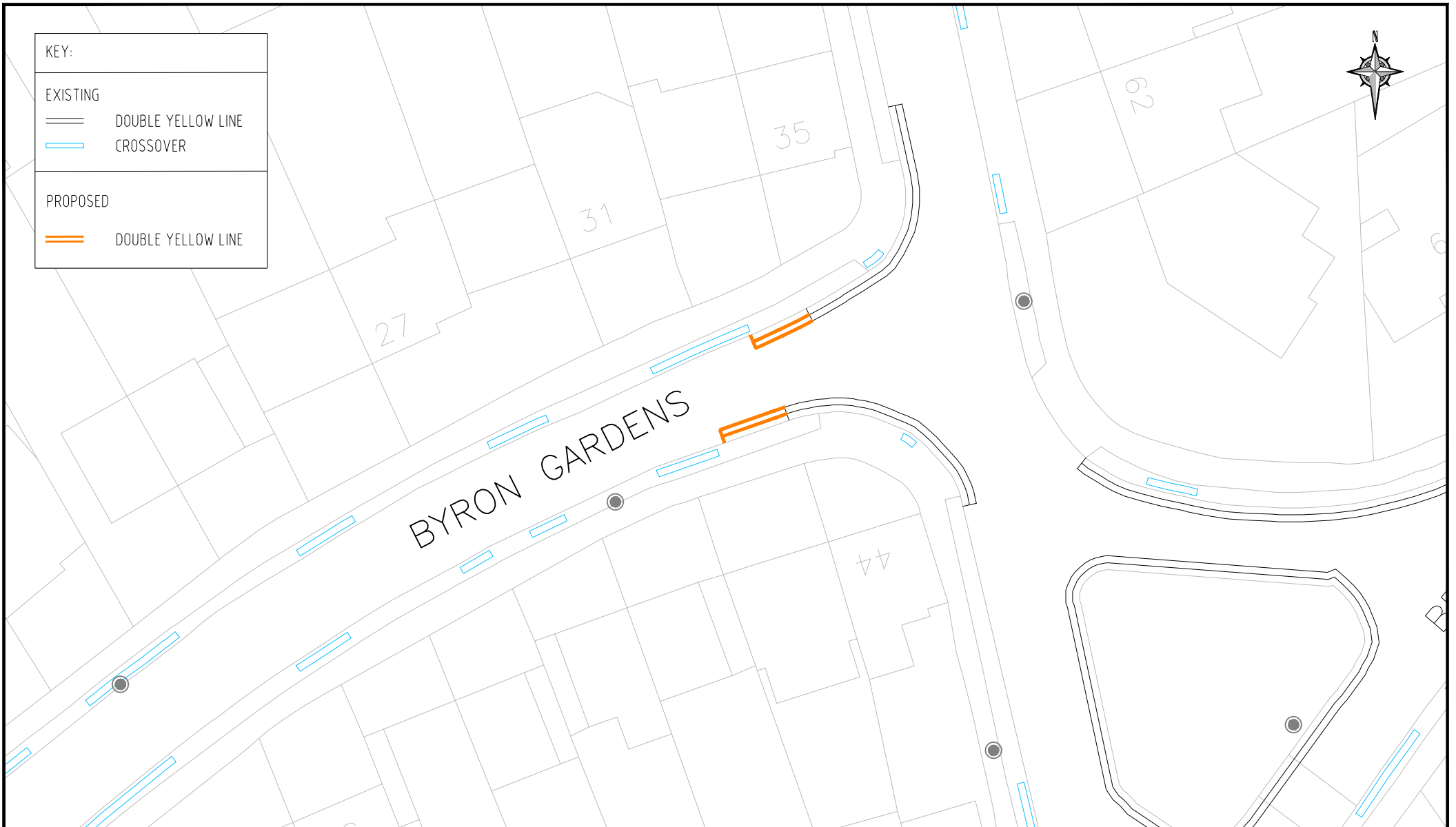




BASED UPON THE ORDNANCE SURVEY MAPPING WITH THE PERMISSION OF THE CONTROLLER OF HER MAJESTY'S STATIONERY OFFICE. © CROWN COPYRIGHT. UNAUTHORISED REPRODUCTION INFRINGES CROWN COPYRIGHT AND MAY LEAD TO PROSECUTION OR CIVIL PROCEEDINGS.
L.B. SUTTON 100008655X 2021

Proposed: Single yellow line
Operating Mon-Fri, 12pm-1pm
The Gallop



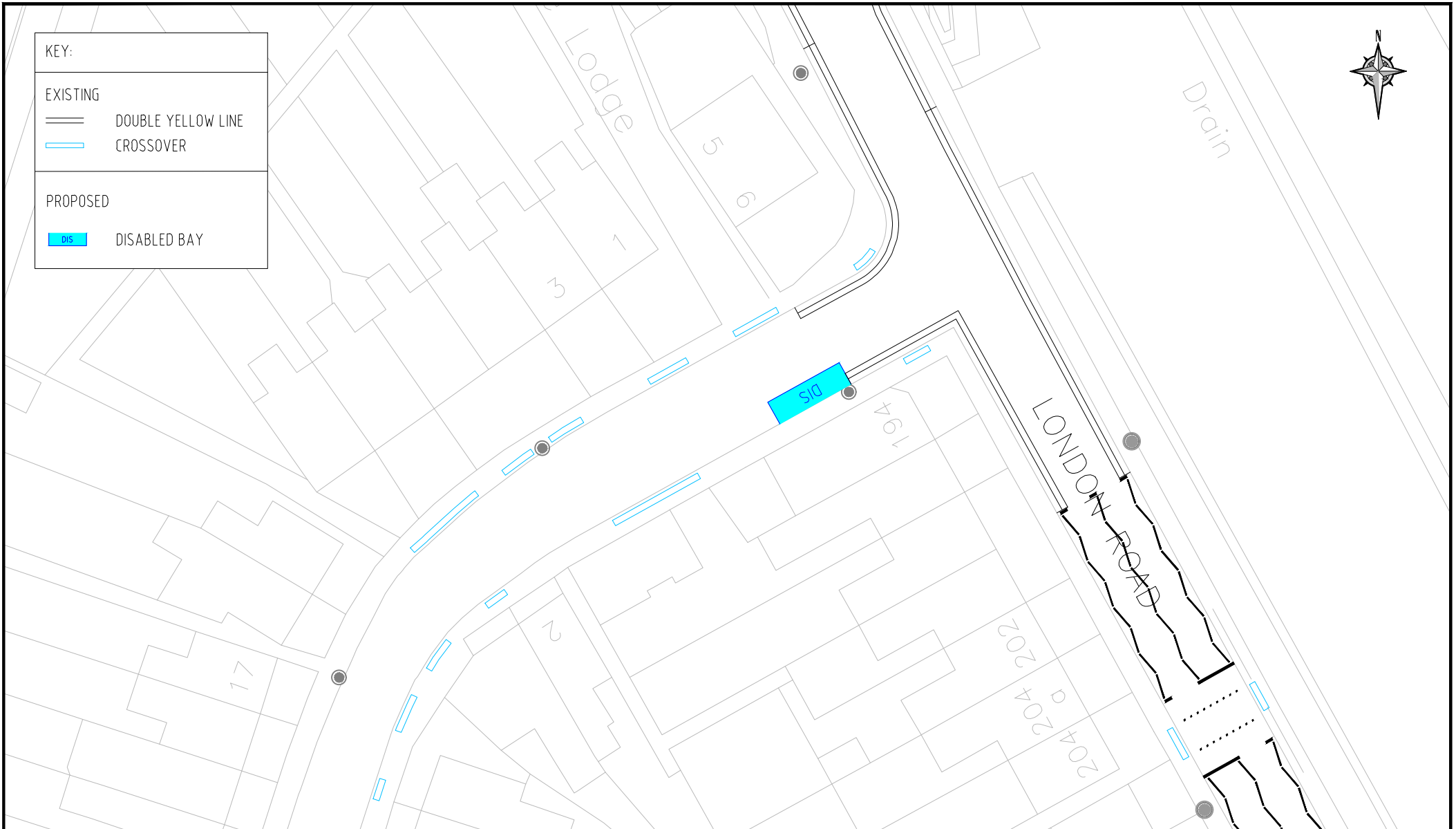





BASED UPON THE ORDNANCE SURVEY
 MAPPING WITH THE PERMISSION OF THE
 CONTROLLER OF HER MAJESTY'S STATIONERY
 OFFICE. © CROWN COPYRIGHT. UNAUTHORISED
 REPRODUCTION INFRINGES CROWN COPYRIGHT
 AND MAY LEAD TO PROSECUTION OR CIVIL
 PROCEEDINGS.
 L.B. SUTTON 100008655X 2021

Proposed: Double yellow lines

Byron Gardens





KEY:	
EXISTING	
	DOUBLE YELLOW LINE
	CROSSOVER
PROPOSED	
	DISABLED BAY

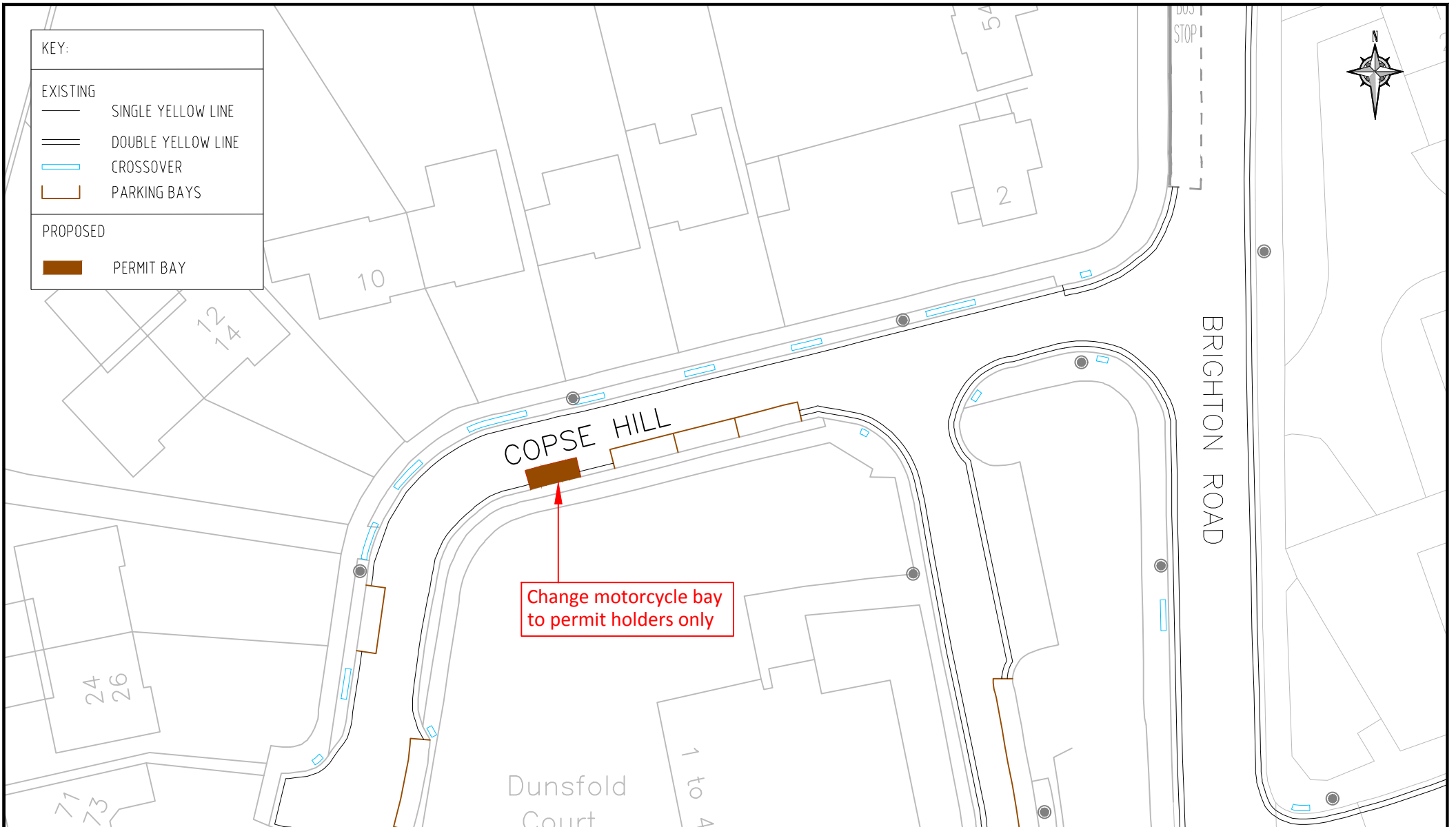
BASED UPON THE ORDNANCE SURVEY MAPPING WITH THE PERMISSION OF THE CONTROLLER OF HER MAJESTY'S STATIONERY OFFICE. © CROWN COPYRIGHT. UNAUTHORISED REPRODUCTION INFRINGES CROWN COPYRIGHT AND MAY LEAD TO PROSECUTION OR CIVIL PROCEEDINGS.
L.B. SUTTON 100008655X 2021

Proposed: Disabled Bay
Wandle Road, Hackbridge



THE ROYAL BOROUGH OF
KINGSTON
UPON THAMES

Sutton

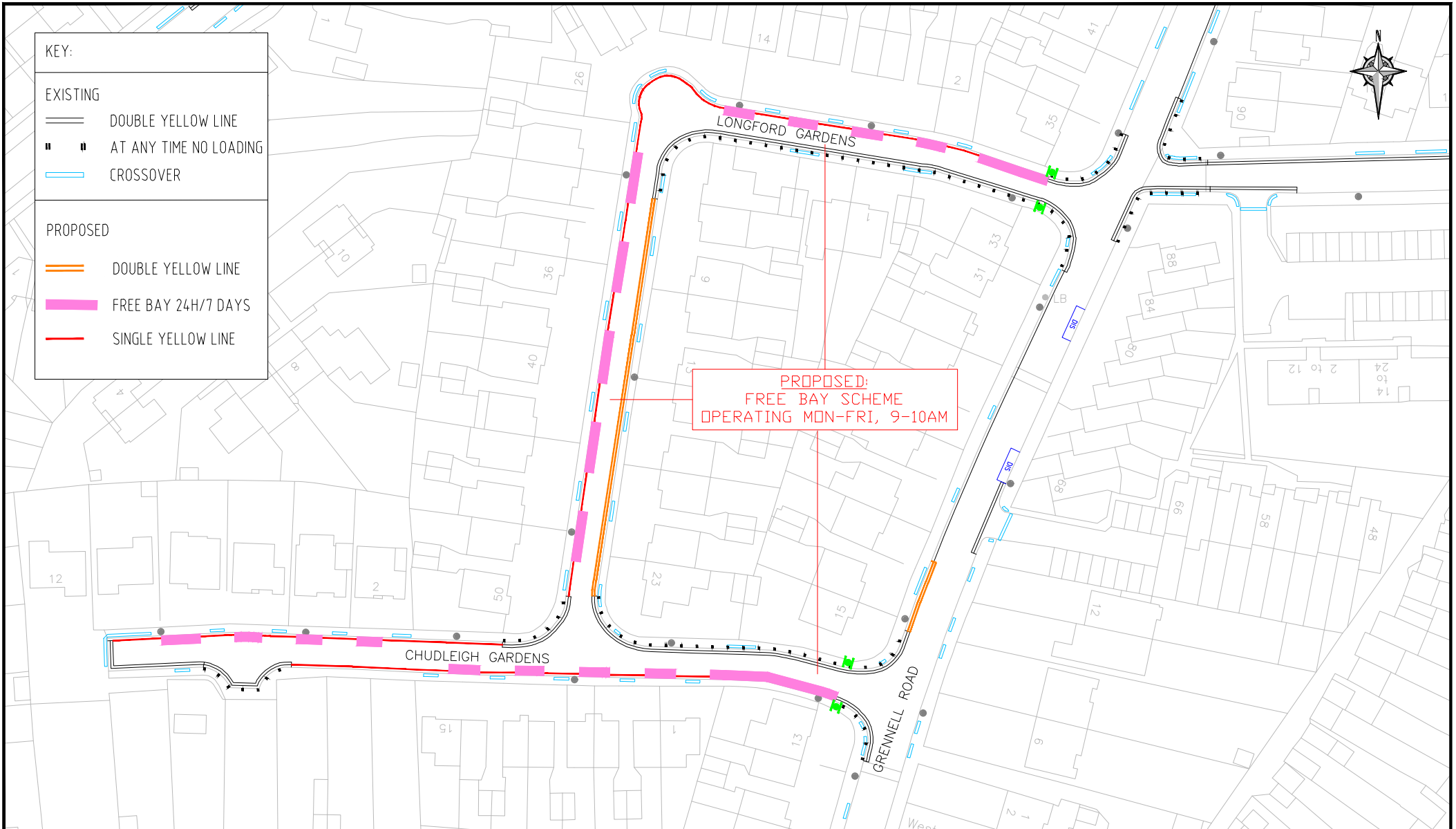


BASED UPON THE ORDNANCE SURVEY MAPPING WITH THE PERMISSION OF THE CONTROLLER OF HER MAJESTY'S STATIONERY OFFICE. © CROWN COPYRIGHT. UNAUTHORISED REPRODUCTION INFRINGES CROWN COPYRIGHT AND MAY LEAD TO PROSECUTION OR CIVIL PROCEEDINGS.
L.B. SUTTON 100008655X 2021

Proposed: Permit Holder Bay

Copse Hill






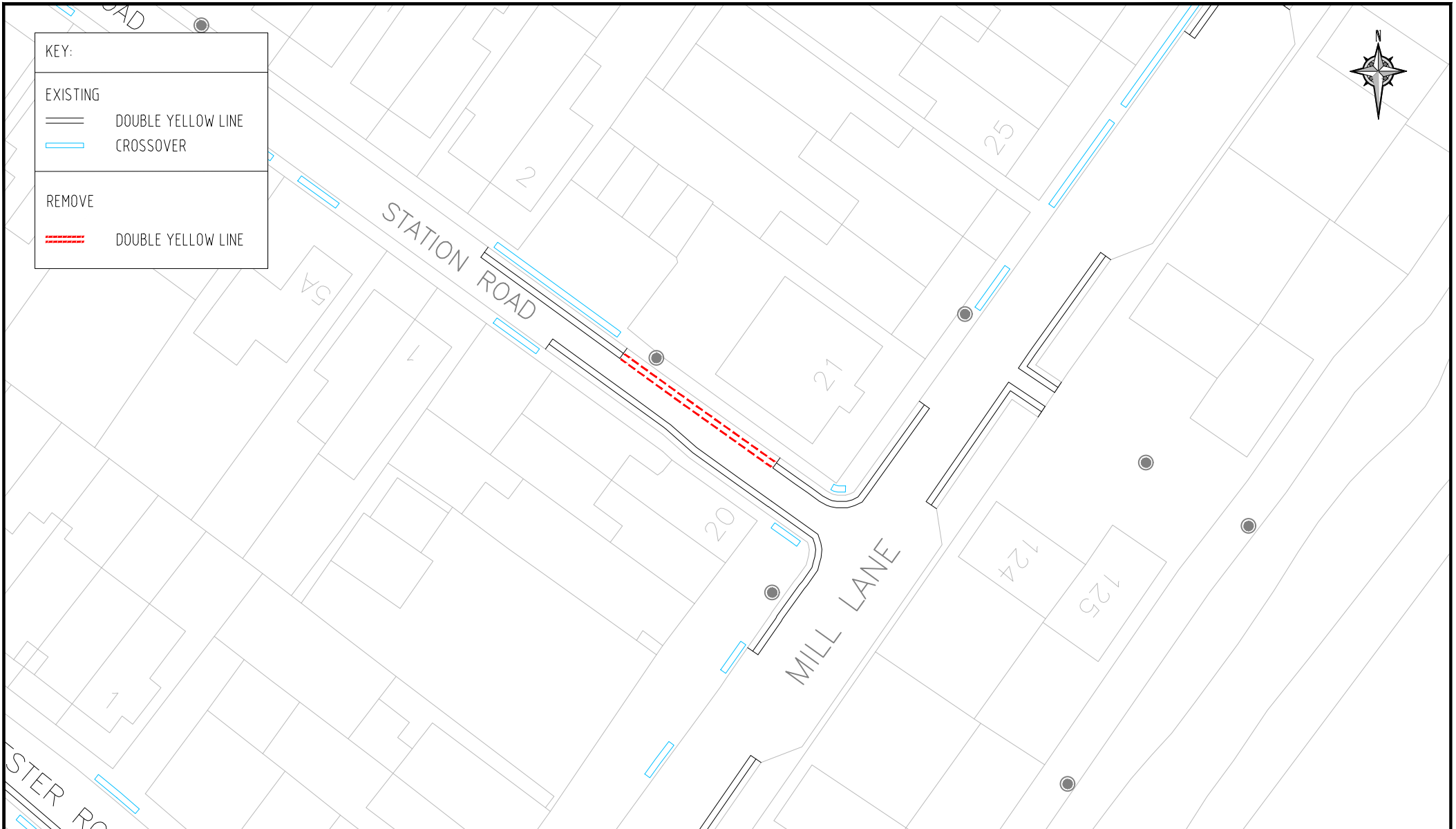
KEY:	
EXISTING	
	DOUBLE YELLOW LINE
	AT ANY TIME NO LOADING
	CROSSOVER
PROPOSED	
	DOUBLE YELLOW LINE
	FREE BAY 24H/7 DAYS
	SINGLE YELLOW LINE

PROPOSED:
 FREE BAY SCHEME
 OPERATING MON-FRI, 9-10AM

BASED UPON THE ORDNANCE SURVEY MAPPING WITH THE PERMISSION OF THE CONTROLLER OF HER MAJESTY'S STATIONERY OFFICE. © CROWN COPYRIGHT. UNAUTHORISED REPRODUCTION INFRINGES CROWN COPYRIGHT AND MAY LEAD TO PROSECUTION OR CIVIL PROCEEDINGS.
 L.B. SUTTON 100008655X 2021


Proposed: Double yellow lines
 Grennell Road
 Free Bay Scheme
 Chudleigh Gardens & Longford Gardens

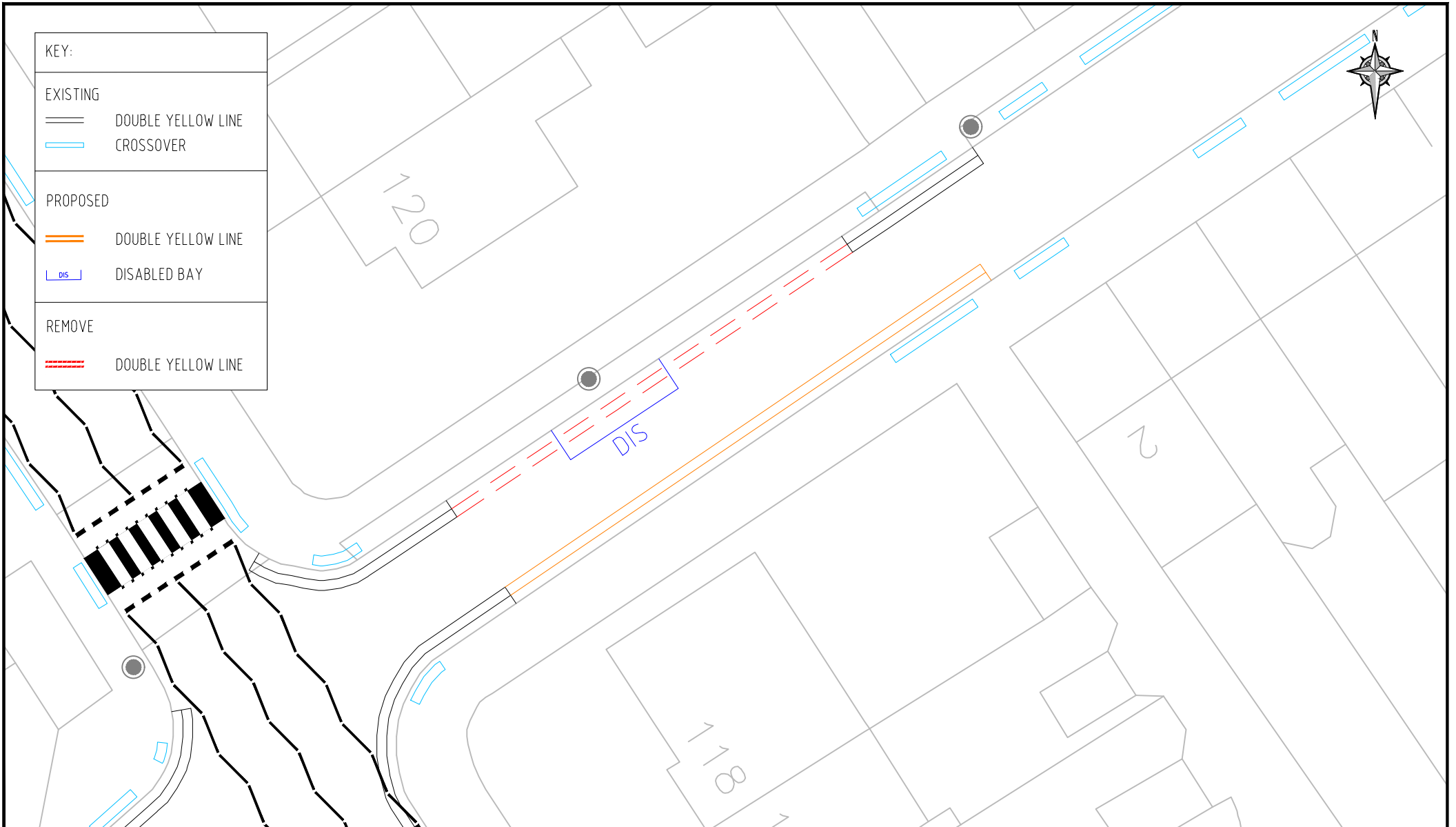




BASED UPON THE ORDNANCE SURVEY MAPPING WITH THE PERMISSION OF THE CONTROLLER OF HER MAJESTY'S STATIONERY OFFICE. © CROWN COPYRIGHT. UNAUTHORISED REPRODUCTION INFRINGES CROWN COPYRIGHT AND MAY LEAD TO PROSECUTION OR CIVIL PROCEEDINGS.
L.B. SUTTON 100008655X 2021

Reduce: Double yellow lines
Station Road





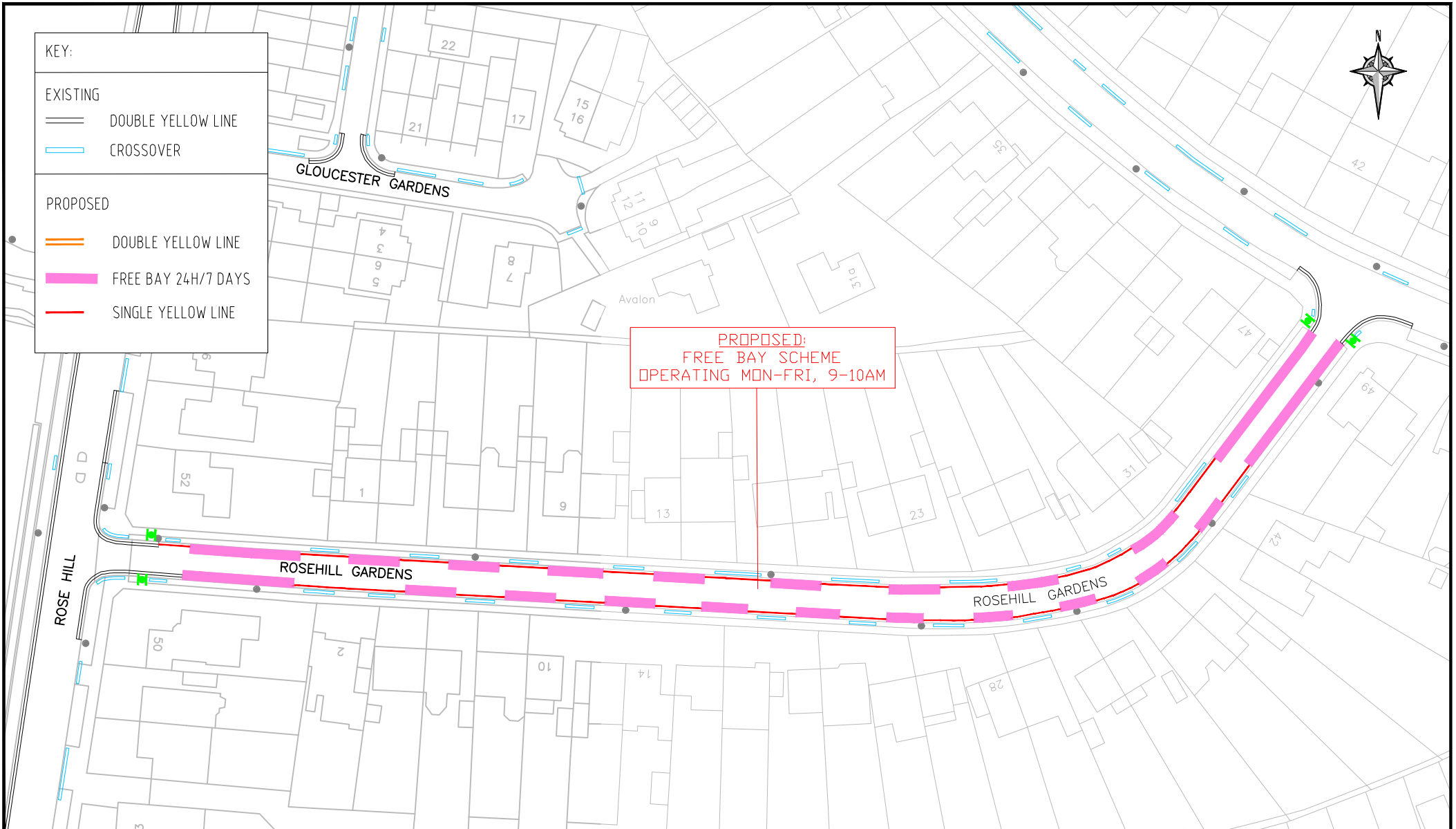
BASED UPON THE ORDNANCE SURVEY MAPPING WITH THE PERMISSION OF THE CONTROLLER OF HER MAJESTY'S STATIONERY OFFICE. © CROWN COPYRIGHT. UNAUTHORISED REPRODUCTION INFRINGES CROWN COPYRIGHT AND MAY LEAD TO PROSECUTION OR CIVIL PROCEEDINGS.
L.B. SUTTON 100008655X 2021

Reduce&Relocate double yellow lines

New disabled bay

St. John's Road





KEY:	
EXISTING	
	DOUBLE YELLOW LINE
	CROSSOVER
PROPOSED	
	DOUBLE YELLOW LINE
	FREE BAY 24H/7 DAYS
	SINGLE YELLOW LINE

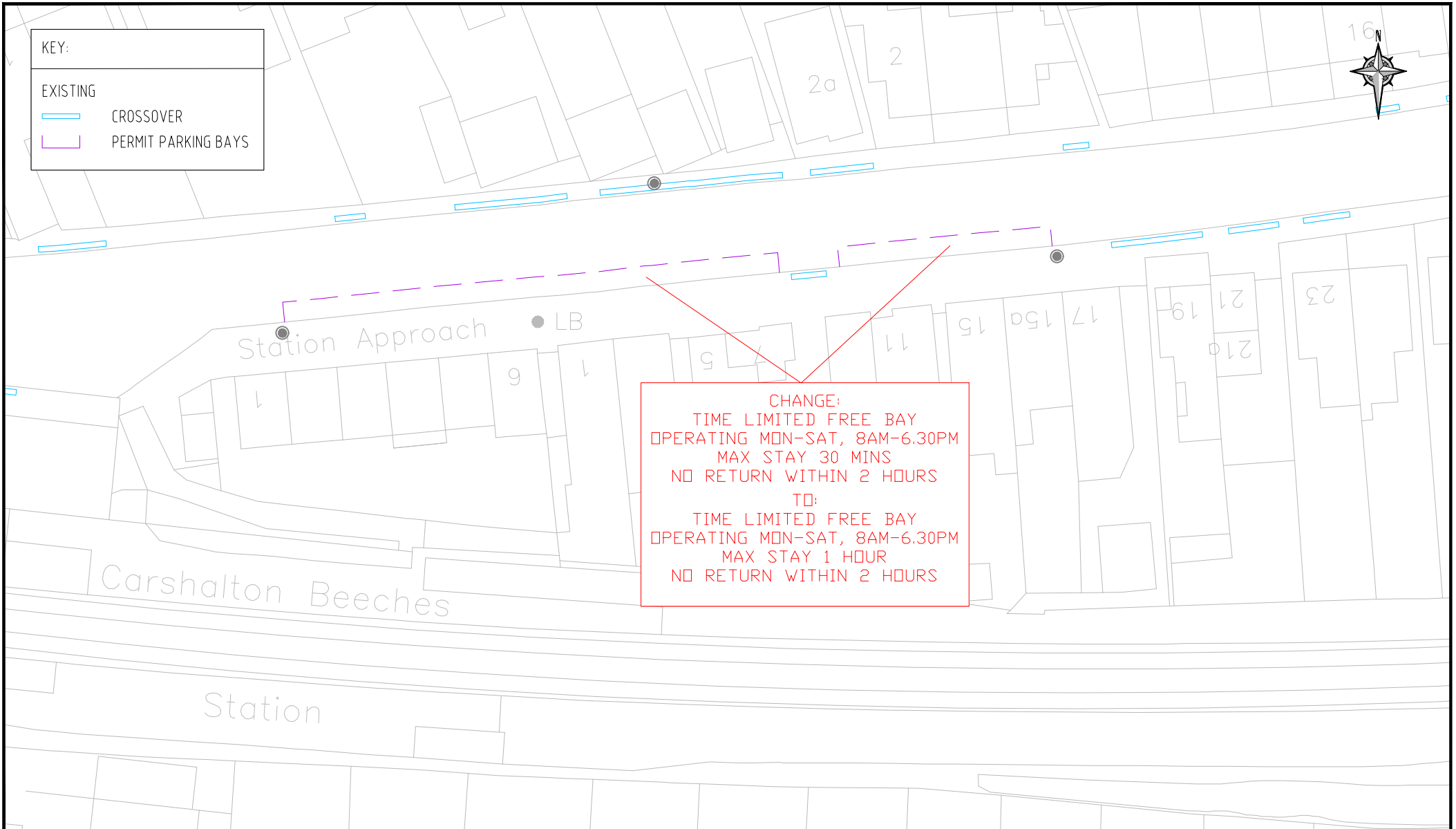
PROPOSED:
FREE BAY SCHEME
OPERATING MON-FRI, 9-10AM

BASED UPON THE ORDNANCE SURVEY MAPPING WITH THE PERMISSION OF THE CONTROLLER OF HER MAJESTY'S STATIONERY OFFICE. © CROWN COPYRIGHT. UNAUTHORISED REPRODUCTION INFRINGES CROWN COPYRIGHT AND MAY LEAD TO PROSECUTION OR CIVIL PROCEEDINGS.
L.B. SUTTON 100008655X 2021

Proposed: Free Bay Scheme

Rosehill Gardens



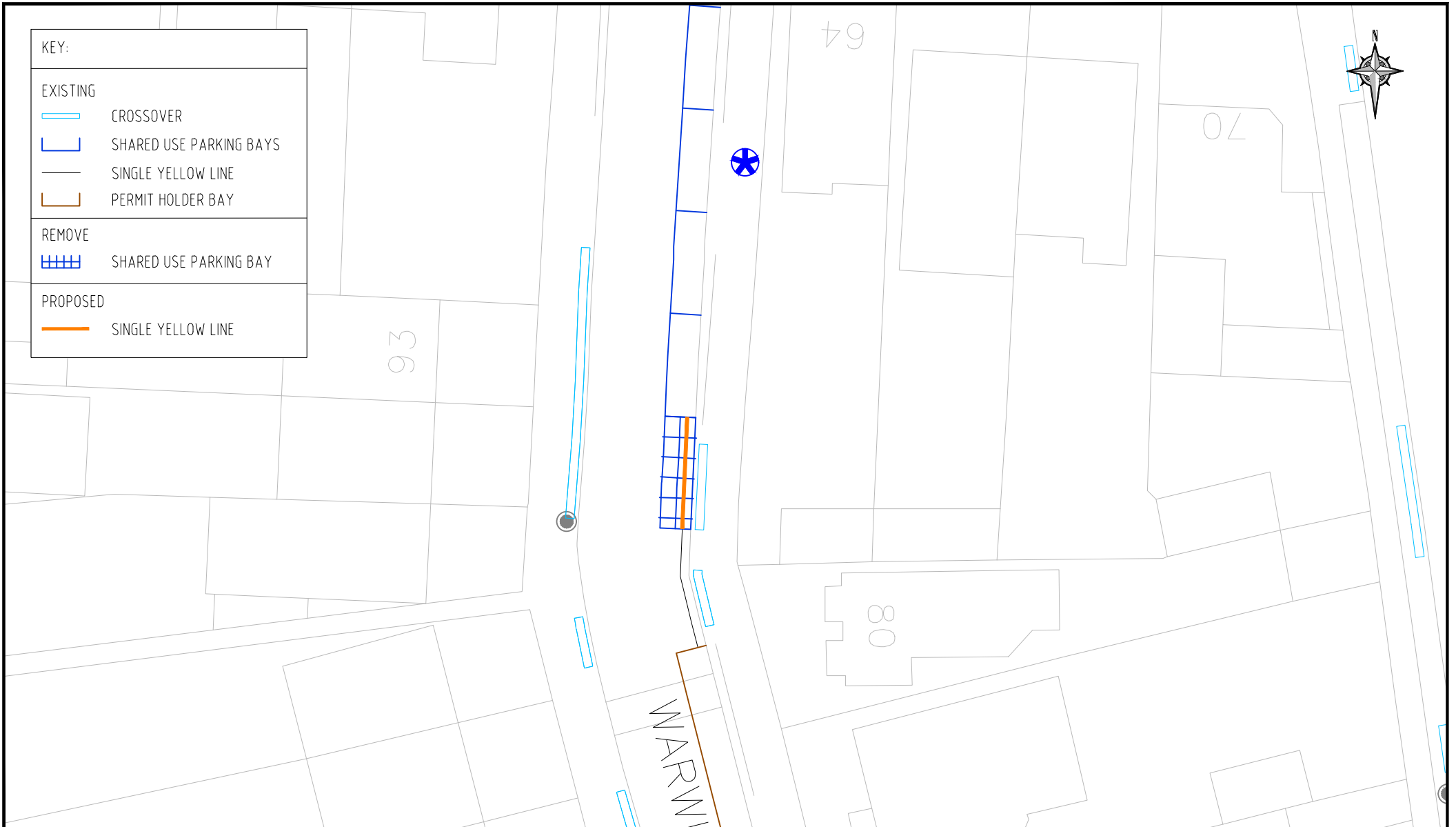


BASED UPON THE ORDNANCE SURVEY MAPPING WITH THE PERMISSION OF THE CONTROLLER OF HER MAJESTY'S STATIONERY OFFICE. © CROWN COPYRIGHT. UNAUTHORISED REPRODUCTION INFRINGES CROWN COPYRIGHT AND MAY LEAD TO PROSECUTION OR CIVIL PROCEEDINGS.
 L.B. SUTTON 100008655X 2021

Change: Max stay for time limited bay

Gordon Road





BASED UPON THE ORDNANCE SURVEY MAPPING WITH THE PERMISSION OF THE CONTROLLER OF HER MAJESTY'S STATIONERY OFFICE. © CROWN COPYRIGHT. UNAUTHORISED REPRODUCTION INFRINGES CROWN COPYRIGHT AND MAY LEAD TO PROSECUTION OR CIVIL PROCEEDINGS.
L.B. SUTTON 100008655X 2021

Change: Shared use bat to SYL

Warwick Road

