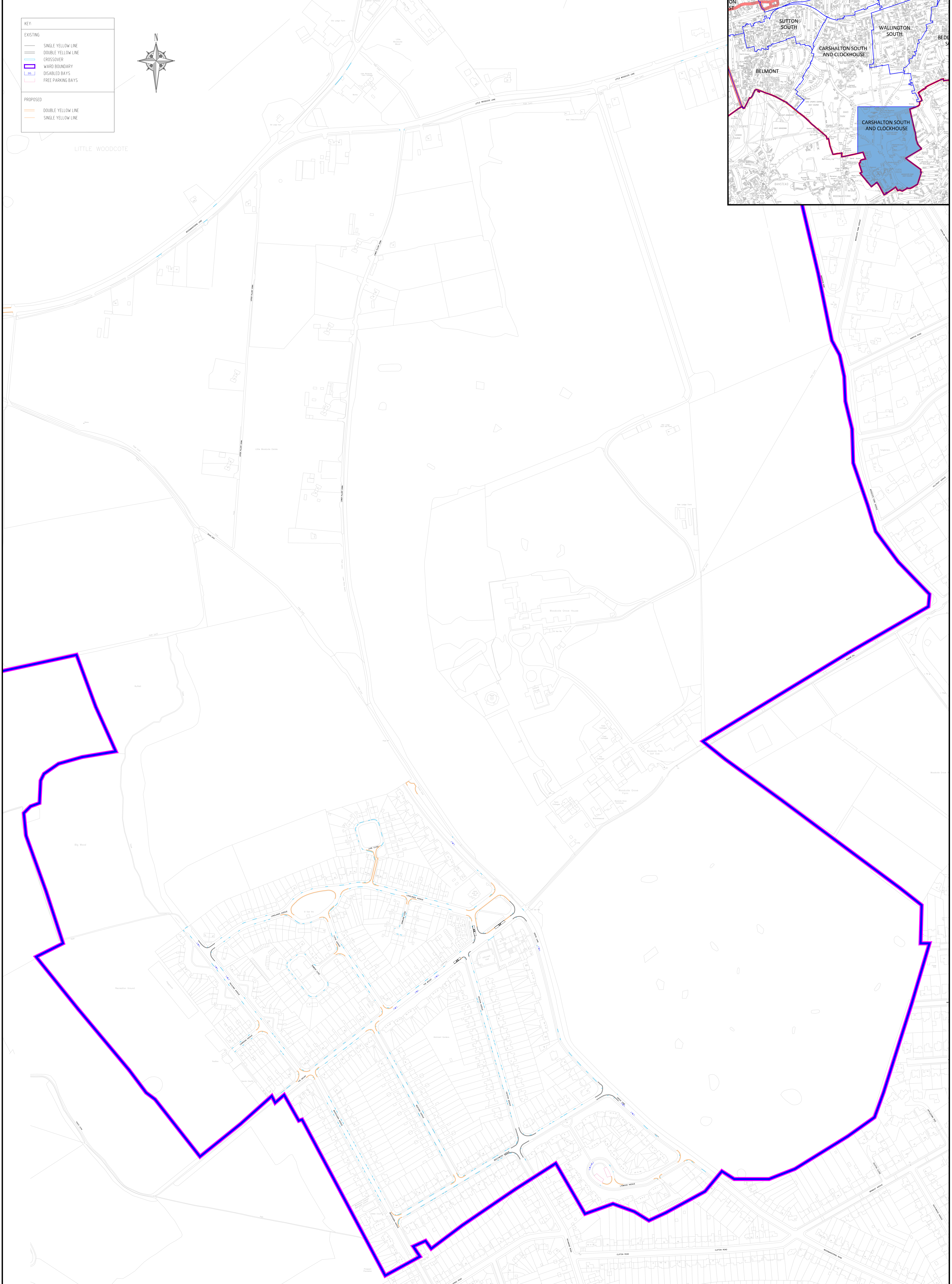
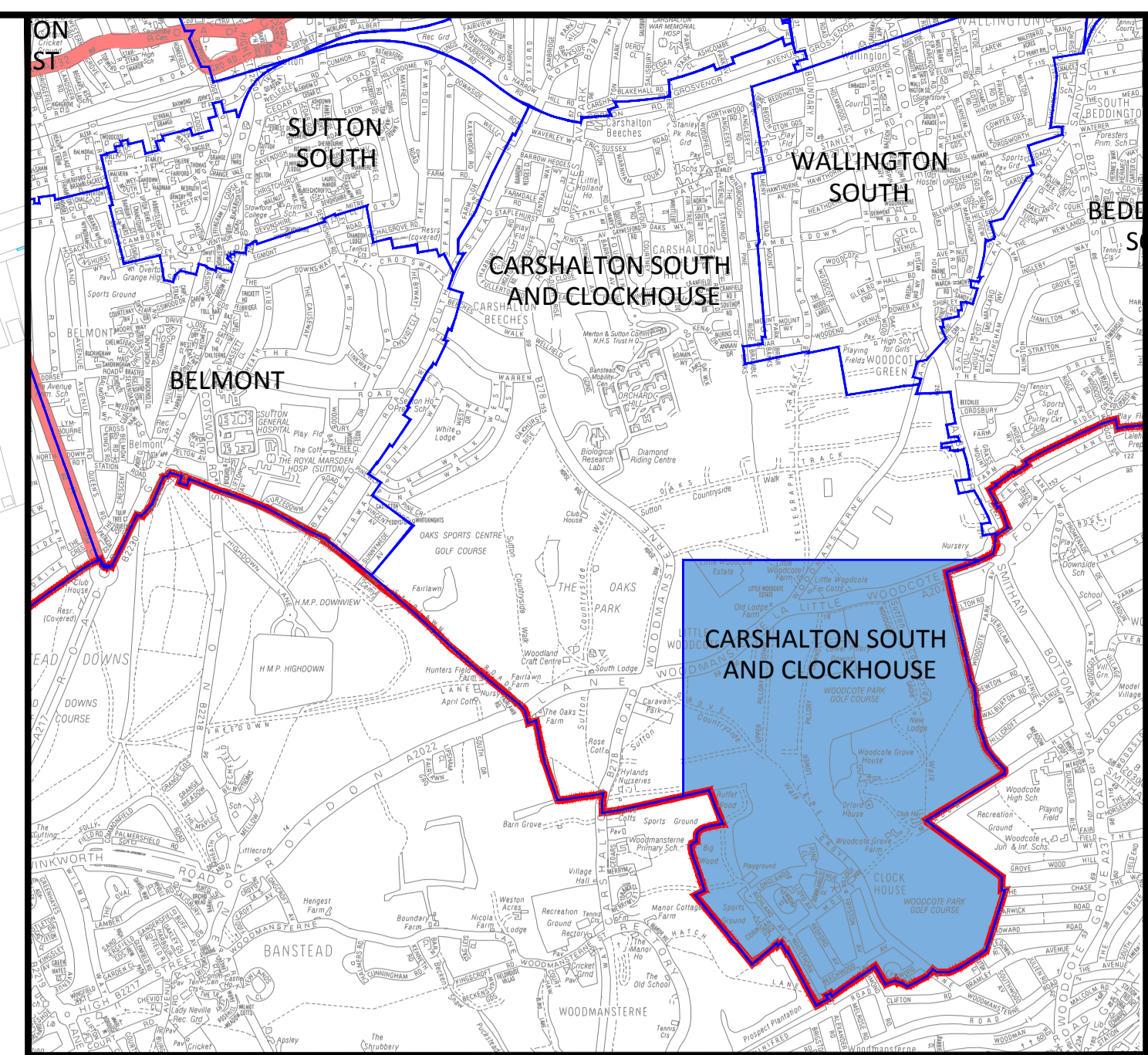
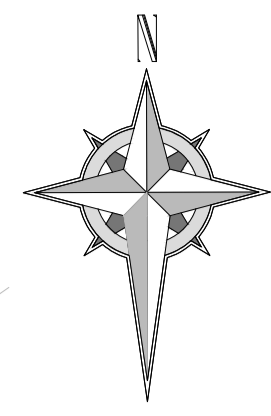


KEY:	
EXISTING	
	SINGLE YELLOW LINE
	DOUBLE YELLOW LINE
	CROSSOVER
	WARD BOUNDARY
	DISABLED BAYS
	FREE PARKING BAYS
PROPOSED	
	DOUBLE YELLOW LINE
	SINGLE YELLOW LINE



BASED UPON THE ORDNANCE SURVEY MAPPING WITH THE PERMISSION OF THE CONTROLLER OF HER MAJESTY'S STATIONERY OFFICE. © CROWN COPYRIGHT. UNAUTHORISED REPRODUCTION INFRINGES CROWN COPYRIGHT AND MAY LEAD TO PROSECUTION OR CIVIL PROCEEDINGS. L.B. SUTTON 100008655X 2019

CARSHALTON SOUTH & CLOCKHOUSE WARD

PROPOSED MEASURES (PLAN 2)

