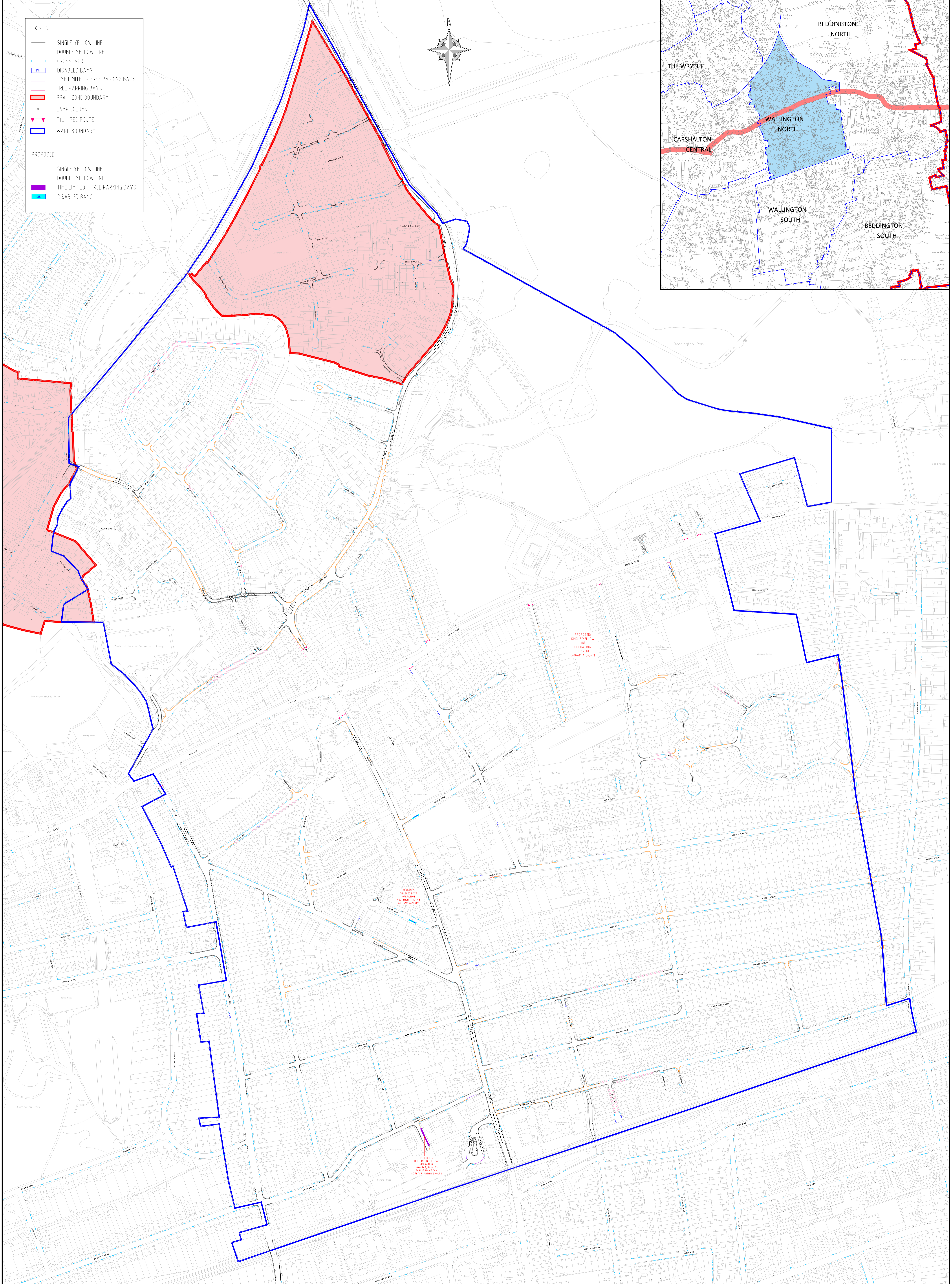
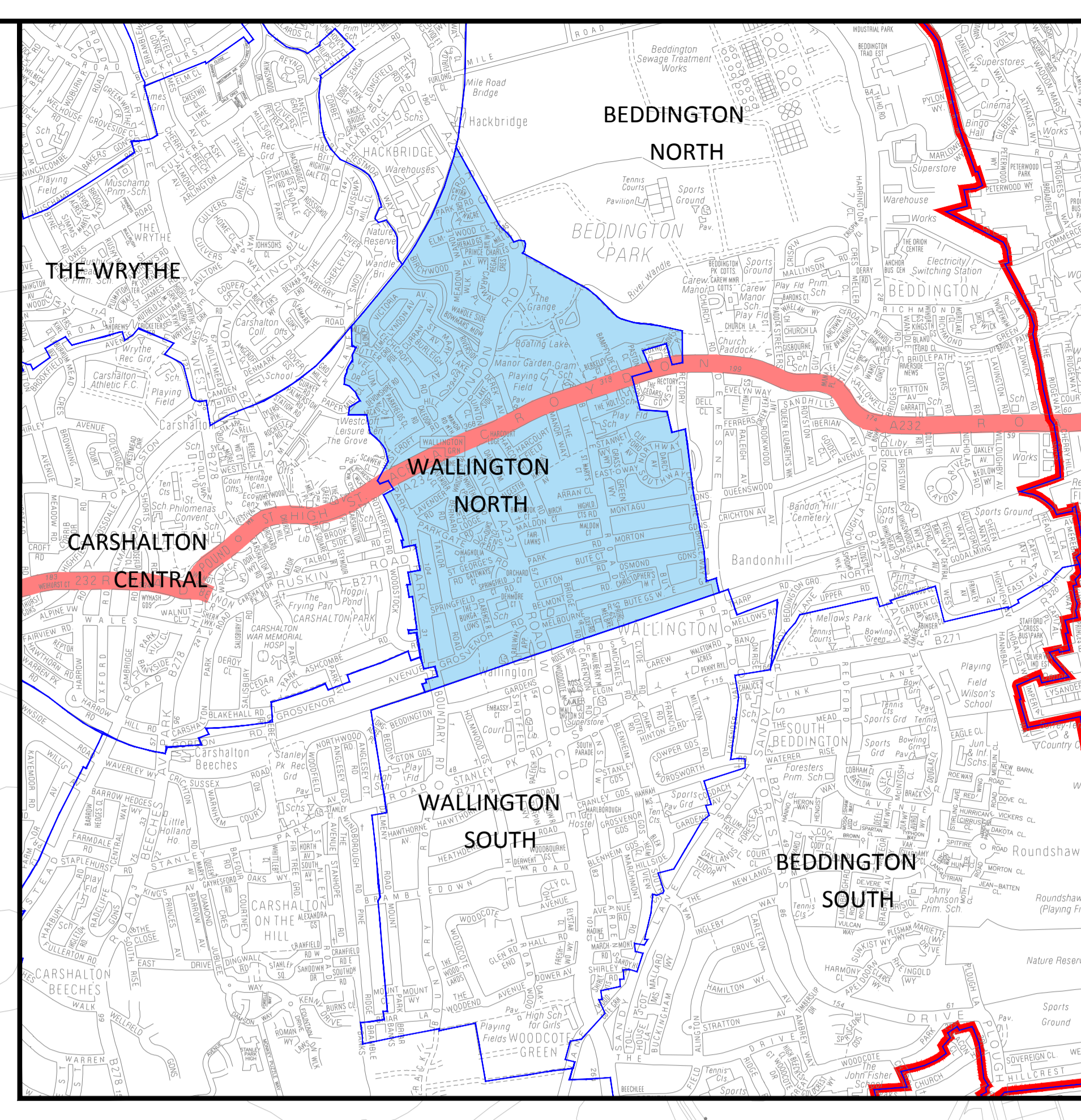



- | EXISTING | |
|----------|----------------------------------|
| | SINGLE YELLOW LINE |
| | DOUBLE YELLOW LINE |
| | CROSSOVER |
| | DISABLED BAYS |
| | TIME LIMITED - FREE PARKING BAYS |
| | FREE PARKING BAYS |
| | PPA - ZONE BOUNDARY |
| | LAMP COLUMN |
| | TFL - RED ROUTE |
| | WARD BOUNDARY |
-
- | PROPOSED | |
|----------|----------------------------------|
| | SINGLE YELLOW LINE |
| | DOUBLE YELLOW LINE |
| | TIME LIMITED - FREE PARKING BAYS |
| | DISABLED BAYS |



PROPOSED SINGLE YELLOW LINE OPERATING HOURS 8:00AM & 3:00PM

PROPOSED DISABLED BAYS OPERATING HOURS 8:00AM & 3:00PM

PROPOSED TIME LIMITED FREE PARKING BAYS OPERATING HOURS 8:00AM & 3:00PM

BASED UPON THE ORDNANCE SURVEY MAPPING WITH THE PERMISSION OF THE CONTROLLER OF HER MAJESTY'S STATIONERY OFFICE. © CROWN COPYRIGHT. UNAUTHORISED REPRODUCTION INFRINGES CROWN COPYRIGHT AND MAY LEAD TO PROSECUTION OR CIVIL PROCEEDINGS. L.B. SUTTON 100008655X 2020

PARKING STRATEGY
 PROPOSED PARKING MEASURES
 WALLINGTON NORTH WARD

