

LONDON BOROUGH OF SUTTON
(Reference SuttMap 1098 W1 CPZ Longfellow Road)

The Sutton (Charged-For Parking Places) (Amendment No. **) Order 202*

The Sutton (Free Parking Places, Loading Places and Waiting, Loading and Stopping Restrictions) (Amendment No. **) Order 202*

DOCUMENTS FOR INSPECTION

1. A copy of the Public Notice of Proposal to appear in Sutton Guardian and the London Gazette Thursday 25 February 2021.
2. The Council's statement of reasons for proposing the Orders
3. The Draft Orders including map tiles
4. Park Map Legend
5. Road Name and Map Tile List



LONDON BOROUGH OF SUTTON

THE SUTTON (CHARGED-FOR PARKING PLACES) (AMENDMENT NO. *) ORDER 202*

THE SUTTON (FREE PARKING PLACES, LOADING PLACES AND WAITING, LOADING AND STOPPING RESTRICTIONS) (AMENDMENT NO. *) ORDER 202*

REF - (SuttMap 1098 W1CPZ Longfellow Rd)

1. NOTICE IS HEREBY GIVEN that the Council of the London Borough of Sutton proposes to make the above-mentioned Orders under the Road Traffic Regulation Act 1984 as amended.
2. The general effect of the Orders will be to introduce the following parking and waiting changes necessary to control parking, whilst identifying and providing parking for paid for parking (Pay and Display), resident permit holders and visitors.
 - (a) no waiting 'at any time' (double yellow line) restrictions:-
 - at each junction between
 - **Lincoln Road and Longfellow Road**
 - **Sutherland Gardens and Longfellow Road**
 - **Washington Road and Browning Avenue**
 - both sides of **Hazelmere Gardens** between the junction with Longfellow Road and the junction at Nos 16 and 17 Hazelmere Gardens (except for proposed permit bays)
 - around each traffic island in **Caldbeck Avenue** and **Hazelmere Gardens**
 - inner kerb of **Hazelmere Gardens** outside No 37 and 38
 - the south-eastern side of **Green Lane** from the priority narrows to outside No 98
 - **Green Lane** opposite Brookside Crescent and Nos. 12 to 14
 - (b) no waiting (single yellow line) restrictions operating throughout the week between 8am and 6.30pm:-
 - in the following roads except where existing double yellow lines, proposed double yellow lines or proposed parking bays are to be found

○ Beverley Gardens	○ Hazelmere Gardens
○ Brookside Crescent	○ Lincoln Road
○ Caldbeck Avenue	○ Longfellow Road
○ Green Lane (between Albany Hall and Central Road)	○ Sutherland Gardens
	○ Washington Road
 - (c) convert no waiting (single yellow line) to no waiting at any time (double yellow line) restrictions on the north-west side of **Green Lane** from the junction with Green Lane roundabout to and including the priority narrows outside Albany Hall
 - (d) residents permit and visitor voucher parking bays operating throughout the week between 8am and 6.30pm where vehicles in respect of which a valid permit has been granted would be able to park in:-

- **Beverley Gardens**
outside Nos 1 and 16

 - **Caldbeck Avenue**
outside No 10-12
outside No 14-16
outside No 22-24
outside No 42-44
outside No 50-52
outside No 70-72
outside No 74-76
outside No 80
outside No 14 Browning Avenue

 - **Green Lane**
outside No 34-36
outside No 38-40
outside No 42-44
outside No 50-52
outside No 58-60
outside No 24 Lincoln Road
outside No 3/4 Cumberland Court

 - **Hazelmere Gardens**
opposite Nos 1 and 2
outside No 38
outside Nos. 13 and 14
outside No 12
outside No 15

 - **Lincoln Road**
outside No 22
outside No 14-20
outside No 10-12
outside No 6-8
Between No 171 Longfellow Road and No 4

 - **Longfellow Road**
outside No 1- Telephone Exchange
outside No 35-37
outside No 41-45
outside No 51-57
outside No 59-69
outside No 73-117
outside No 123-139
outside No 145-159
outside No 161-163
outside No 167
-
- outside No 49-51
outside No 53-55
outside No 65-67
outside No 77-79
outside No 93-95
outside No 121-123
outside No 125-127
outside No 129
outside No 141

 - outside No 7/8 Cumberland Court
outside No 72/74
outside No 76-78
outside No 82
outside No 84-86
outside No 96-98

 - outside No 16
outside Nos 117 and 123 Longfellow Road
outside No 17

 - outside Bridges Court Longfellow Road
opposite No 3-4 Edge Court
outside No 1-17
outside No 19
outside No 64 Green Lane

 - along the boundary of Bridges Court, Lincoln Road
outside No 173-175
outside No 177-179
outside No 193-195
outside No 215-217
outside No 221-223
outside No 225-227
Along boundary of No 92 Green Lane
outside No 4-12

outside No 2-12
outside No 14-16
outside No 40 (Hall)-84
outside No 88-96
outside No 102
outside No 112-138
outside No 142-148
outside No 154-156
outside No 158-160
outside No 164-168
outside No 170

outside No 190-196
outside No 198-202
outside No 210-220
outside No 230
outside No 232-234
outside No 240
outside No 250
outside No 256
outside No 260-268
Along the boundary of No 94
Green Lane

- **Sutherland Gardens** on the north-eastern side

- **Washington Road**

outside 13-19
outside No 21-27
outside No 39-41
outside No 51-53
outside No 55-57
outside No 63-65
outside No 81-97
outside No 99-101
outside No 103-105
outside No 115-119
outside No 125
outside No 131
outside No 147

outside No 14-18
outside No 22-38
outside No 44
outside No 68-74
outside No 78-84
outside No 94/96- 134/136
outside No 148-150
outside No 164/166-198a
outside No 204
outside No 216
outside No 34 Browning
Road

- (e) shared use Pay and Display and Permit Holder Parking bays operating throughout the week between 8am and 6.30pm

- **Green Lane** for certain lengths

on the west side between
Beverley Gardens and No
20

outside Brook View Lodge
opposite No 26-34

- **Longfellow Road**

outside Telephone Exchange between No 11 and 33
opposite No 62 and 76

- (f) limited time parking bay operating Monday to Saturday between 8am and 6.30pm max stay 30 minutes no return within 1 hour in **Washington Road** adjacent to No 90. Central Road

- (g) change hours of operation of limited time parking bay to operate Monday to Saturday between 8am and 6.30pm maximum stay 30 minutes no return within 1 hour in **Caldbeck Avenue** adjacent to No. 138 Central Road

- (h) amend the map-based tiles to the schedule attached to The Sutton (Charged-For Parking Places) Order 2017 and to The Sutton (Free Parking Places, Loading Places and Waiting, Loading and Stopping Restrictions) Order 2017 to match conditions as they exist on site.

3. Permit charges for the new residents permit holders parking places referred to in item 2(d), preceding would be as follows:-
- (a) the charge for **residents parking permits** would depend on the permit group, set by the Council based on the CO₂ emissions of the vehicle for which the permit is issued (see **Schedule 1** to this Notice) allocated to the vehicle for which the permit is issued, as set out in the following table –

Permit Group (see Schedule 1)	Standard Charge (per year)
1	£40
2	£55
3	£80
4	£110
5	£150

Additional residents permits may be issued at the standard charge shown above, plus a surcharge of £25 for a second permit and £50 for a third, in respect of a household. Where the CO₂ emissions of a vehicle are not known due to the vehicle's age or similar, permit group 3 charges would apply. Wholly electric vehicles (EV's) would be exempt from any charge. A maximum of 3 resident's permits would be issued in respect of any household at any one time.

- (b) **residents visitors vouchers** would be available free of charge to residents up to a maximum of 50 hours per household in any one year. Additional hours thereafter may be purchased at a charge of £61 per 100 hours.
- (c) **carer permits** for essential care visits would be available at the following charges: (A) £35 per year for an individual permit, which allows a carer to park in any permit holders parking place; or (B) £50 per year for each organisational permit, which allows an organisation to park in any permit holder's parking place for up to 3 hours maximum per day.
- (d) **child care permits** which allow a person providing child care to park in any permit holders parking place specific to the relevant permit parking area for which it is issued would be available at a charge of £35 per year.
- (e) There would be a £25 administrative charge for any alteration to a permit.
- (f) For a full list of properties that would be eligible for permits, see **Schedule 2** to this Notice.
4. Pay and Display Charges within **W1 CPZ Longfellow Rd** are as defined in **Schedule 3** to this Notice

5. Copies of the proposed Orders, of the Council's Statement of Reasons for proposing to make the Orders and plans showing the locations and the effects of the proposals may be inspected at the Council's Civic Offices, St Nicholas Way, Sutton, Surrey, SM1 1EA. Copies can also be obtained by calling 020 8770 5000.
6. If you would like to make comments on the proposals you can do so by filling in an **on-line** consultation response form which can be found on our web pages www.sutton.gov.uk/parkingstrategy under "Traffic Management Order" and Reference "GA3 SuttMap 1098 CPZs

Alternatively please send them to **The Parking Strategy Team, Highways and Transport, Kingston and Sutton Shared Environment Service, London Borough of Sutton, 24 Denmark Road, Carshalton, Surrey, SM5 2JG** by **18 March 2021** please quote the following reference "SuttMap 1098 W1 CPZ Longfellow Road".

Mervyn Bartlett
Group Manager - Highways and Transport



Dated 25 February 2021

Note: Persons responding to the proposed Orders should be aware that the Council may be legally obliged to disclose the information provided to third parties.

SCHEDULE 1 – Permit Groups [see item 3(a)]

Permit Groups for Petrol and Diesel Fuel Vehicles:

Permit Group	Vehicle Type	CO ₂ emissions (g/km)
1	L1 – L7 and M1	Up to 120
2		121 - 165
3		166 - 225
4		226 and over

Permit Groups for Alternative Fuel Vehicles:

Permit Group	Vehicle Type	CO ₂ emissions (g/km)
--------------	--------------	----------------------------------

1	L1 – L7 and M1	Up to 140
2		141 - 185
3		186 - 255
4		256 and over

Note: These permit groups would be available for vehicle types L1 to L7 inclusive, (motorised vehicles less than 4 wheels including motorcycles) and M1 only (vehicles used for the carriage of passengers and comprising not more than eight seats in addition to the driver's seat), as defined by the DVLA vehicle type approval. For the avoidance of doubt this would not include vehicles designated by the DVLA as 'special purpose vehicles'.

Additional Permit Group - Goods vehicles not exceeding 3.5 tonnes (m.g.w.):

Permit Group	Vehicle Type	CO2 emissions (g/km)
5	N1	Any

Note: This permit group would be available for vehicle type N1 (motor vehicles having at least 4 wheels which are designed and constructed for the carriage of goods and have a maximum gross weight not exceeding 3.5 tonnes) as defined by the DVLA vehicle type approval. For the avoidance of doubt any vehicle of vehicle type N1, such as light goods vehicles, will be classified as permit group 5 regardless of taxation class.

Technical details of vehicles can be found on the vehicle's registration certificate (V5C) or new keeper details section (V5C/2). Further information regarding vehicle type can be found via: <https://vehicleenquiry.service.gov.uk>.

SCHEDULE 2 – Permit Eligibility [see item 3(f)]

LONGFELLOW ROAD CONTROLLED PARKING ZONE – W1

Beverley Gardens, Brookside Crescent, Browning Avenue – Nos. 12, 14, 32 and 34 only, Caldbeck Avenue, Central Road – Nos.82-182 (evens), Green Lane – Nos. 2-98 (evens) and Nos. 63-77 (odds), Hazlemere Gardens, Lincoln Road, Longfellow Road, Sutherland Gardens and Washington Road

SCHEDULE 3 - [see item 4]

Pay and Display Parking Charges within Longfellow Road Controlled Parking Zone W1

PAY AND DISPLAY PARKING BAYS	
A Stay not exceeding	Tariff
30 minutes	£0.60
1 hour	£1.20
3 hours	£3.00
5 hours	£5.00
All Day	£9.00

GA3 Statutory Consultation - Statement of Reasons

In accordance with the Sutton Borough Council's Parking Strategy 2016 and following a number of public consultations seeking views from the public the following proposals are being advertised for the statutory formal Traffic Management Order consultations.

New Permit Parking Areas (PPA) and Controlled Parking Zones (CPZ) in the following areas:

- WP1 CPZ (Longfellow Road area) – operating Mon-Sun (all week), 8am-6.30pm
- WP2 PPA (Moreton Road area) – operating Mon-Fri, 8am-6.30pm
- A CPZ extension (Lingfield Road) – operating Mon-Sat, 8am-6.30pm

Loading restriction blips on existing double yellow line locations

Various waiting restrictions

Limited time waiting bays

Footway parking bays

Loading bays

Disabled bays

Solo Motorcycle Only bays

The above PPA & CPZ proposals are to establish and maintain a fair system of parking prioritising local residents over non-residential / commuter parking during the times specified above. These schemes allow residents and their visitors to utilise these areas using the appropriate permits during the times of operation. Within the WP1 CPZ proposals pay & display bays have also been provided at certain locations to help facilitate the local attractors in the area.

At any time Waiting restrictions are proposed at all main junctions throughout the Geographical Area under consultation. Additional "at any time" waiting restrictions and time specific restrictions are proposed in locations where obstruction, congestion and access issues are apparent.

Limited time waiting bays are introduced near local shops to provide a fair system of parking prioritising local residents and non-residential / commuter parking during specific times.

Footway parking bays have been proposed in specific locations to help aid access.

Loading bays are proposed to facilitate local shops or industrial businesses providing a specific location to load / unload their goods.

Disabled parking bays have been proposed in locations such as Churches and local attractors to better facilitate blue badge holders.

A Solo Motorcycle bay has been proposed near a motorcycle training centre to better facilitate this business.

Properties eligible for vehicle permits and visitor permits are those specified in the schedule of eligibility indicated in the respective Traffic Management Order and the latest permit charges as displayed on the Council's website.



TRAFFIC MANAGEMENT ORDER

202* No. *

The Sutton (Charged-For Parking Places) (Amendment No. **) Order 202*

Made: ** th ***** 202*

Coming into force: **th ***** 202*

The Council of The London Borough of Sutton, having consulted with the Commissioner of the Metropolitan Police, in exercise of the powers conferred by the Road Traffic Regulation Act 1984 as amended, and all other powers so enabling hereby make the following Order;

Citation and commencement

1. This Order may be cited as The Sutton (Charged-For Parking Places) (Amendment No.*) Order 202* and shall come into force on **th ***** 202*.

Amendments

2. Without prejudice to the validity of anything done or to the liability incurred in respect of any act or omission before the coming into operation of this Order the Sutton (Charged-For Parking Places) Order 2017 (the 2017 Order) shall have effect
 - a) the items represented on the Map tiles in the Schedule to this Order shall replace those Map tiles as listed in the appropriate Schedule to the 2017 Order.
 - b) there were added to Article 3(1) of that Order the following definition:-
“Controlled Parking Zone”

Part XVII – Longfellow Road Area Controlled Parking Zone (W1).
 - c) there were added as Part XVII to Schedule 3 to that Order the table and headings to that table set out in Schedule 2 to this Order

- d) in article 7(1) to that order there after the words 'column 5 or 6 there were added the words 'or 7'
- e) there were added to Schedule 4 to that Order the list of roads and column 7 Longfellow Road Area W1 CPZ set out in Schedule 3 to this Order.
- f) there were added to Schedule 5 to that Order the parking charge for Longfellow Road Area W1 CPZ set out in Schedule 4 to this Order.

Substitution of map tiles

- 3. (1) Without prejudice to the validity of anything done or to any liability incurred in respect of any act or omission before the coming into operation of this Order, the Order of 2017 shall have effect as though:
 - (a) for the map tiles attached to that Order and specified in column 1 of Schedule 1 to this Order, there were substituted the map tiles attached to this Order and specified in relation thereto in column 2 of that Schedule; and
 - (b) for the revision numbers specified in Schedule 2 to that Order of 2017 in relation to the map tiles referred to in sub-paragraph (a) above there were substituted the revision numbers given in column 2 of Schedule 1 to this Order in relation to the corresponding map tiles.
- (2) The substitution of any map tile referred to in Article 2(a) of this Order will have the effect of revoking any provision provided or designated by a previous version of that map tile and not incorporated into the latest version.

Dated this **th day of ***** 202*

Mervyn Bartlett
Group Manager - Highways & Transport

SCHEDULE 1 see Article 2(a))

Map tile attached to the Order of 2017 1	Map tile attached to this Order 2
AZ31 Revision 1	AZ31 Revision *
BA30 Revision 0	BA30 Revision *
BA31 Revision 1	BA31 Revision *
BB30 Revision 2	BB30 Revision *
BB31 Revision 1	BB31 Revision *
BB32 Revision 0	BB32 Revision *
BC30 Revision 1	BC30 Revision *
BC31 Revision 1	BC31 Revision *
BC32 Revision 1	BC32 Revision *
BD30 Revision 2	BD30 Revision *
BD31 Revision 1	BD31 Revision *
BE30 Revision 6	BE30 Revision *
BE31 Revision 4	BE31 Revision *

SCHEDULE 2 (see Article 2(c))

Streets, parts of streets or properties for the purpose of the definition of “resident”

**PART XVII WP1 CPZ (Longfellow Road area) – Mon-Sun (all week),
8am-6.30pm**

No.:	Street:	Eligible properties (where specified):
1.	Beverley Gardens	
2.	Brookside Crescent	
3.	Browning Avenue	Nos. 12, 14, 32 and 34 only
4.	Caldbeck Avenue	
5.	Central Road	Even Nos. 82 to 184
6.	Green Lane	Even Nos. 6 to 98, Odd Nos. 63 to 77
7.	Hazelmere Gardens	
8.	Lincoln Road	
9.	Longfellow Road	
10.	Sutherland Gardens	

11.

Washington Road

--

SCHEDULE 3 [see Article 2(e)]

Controlled parking zone sub-zones and pay-and-display charge areas

1	2	3	4	5	6	7
<i>Street name</i>	<i>Red controlled parking zone sub-zone</i>	<i>Blue controlled parking zone sub-zone</i>	<i>Green controlled parking zone sub-zone</i>	<i>Inner and central charge area</i>	<i>Outer charge area</i>	<i>Longfellow Road area W1 CPZ</i>
Green Lane						X
Longfellow Road						X

SCHEDULE 4 [see Article 2(f)]

Pay-and-display parking charges

The parking charge in respect of the Worcester Park Area W1 CPZ shall be either –

- (i) £0.60 for up to thirty minutes;
- (ii) £1.20 for up to one hour;
- (iii) £3.00 for up to three hours;
- (iv) £5.00 for up to five hours; or
- (v) £9.00 for all day.

EXPLANATORY NOTE

(This note is not part of the Order)

The purpose of this Order is to :-

1. replace certain map tiles attached to **The Sutton (Charged-For Parking Places) Order 2017** the general effect of which is to introduce:-

(a) introduce residents permit and visitor voucher parking bays operating throughout the week between 8am and 6.30pm where vehicles in respect of which a valid permit has been granted would be able to park in:-

- **Beverley Gardens**
outside Nos 1 and 16
- **Caldbeck Avenue**
outside No 10-12
outside No 14-16
outside No 22-24
outside No 42-44
outside No 50-52
outside No 70-72
outside No 74-76
outside No 80
outside No 14 Browning Avenue
outside No 49-51
outside No 53-55
outside No 65-67
outside No 77-79
outside No 93-95
outside No 121-123
outside No 125-127
outside No 129
outside No 141
- **Green Lane**
outside No 34-36
outside No 38-40
outside No 42-44
outside No 50-52
outside No 58-60
outside No 24 Lincoln Road
outside No 3/4 Cumberland Court
outside No 7/8 Cumberland Court
outside No 72/74
outside No 76-78
outside No 82
outside No 84-86
outside No 96-98
- **Hazelmere Gardens**
opposite Nos 1 and 2
outside No 38
outside Nos. 13 and 14
outside No 12
outside No 15
outside No 16
outside Nos 117 and 123 Longfellow Road
outside No 17
- **Lincoln Road**
outside No 22
outside No 14-20
outside No 10-12
outside No 6-8
Between No 171 Longfellow Road and No 4
outside Bridges Court Longfellow Road
opposite No 3-4 Edge Court
outside No 1-17
outside No 19
outside No 64 Green Lane

- **Longfellow Road**

outside No 1- Telephone Exchange

outside No 35-37

outside No 41-45

outside No 51-57

outside No 59-69

outside No 73-117

outside No 123-139

outside No 145-159

outside No 161-163

outside No 167

along the boundary of Bridges Court, Lincoln Road

outside No 173-175

outside No 177-179

outside No 193-195

outside No 215-217

outside No 221-223

outside No 225-227

Along boundary of No 92 Green Lane

outside No 4-12

outside No 2-12

outside No 14-16

outside No 40 (Hall)-84

outside No 88-96

outside No 102

outside No 112-138

outside No 142-148

outside No 154-156

outside No 158-160

outside No 164-168

outside No 170

outside No 190-196

outside No 198-202

outside No 210-220

outside No 230

outside No 232-234

outside No 240

outside No 250

outside No 256

outside No 260-268

Along the boundary of No 94 Green Lane

- **Sutherland Gardens** on the north-eastern side

- **Washington Road**

outside 13-19

outside No 21-27

outside No 39-41

outside No 51-53

outside No 55-57

outside No 63-65

outside No 81-97

outside No 99-101

outside No 103-105

outside No 115-119

outside No 125

outside No 131

outside No 147

outside No 14-18

outside No 22-38

outside No 44

outside No 68-74

outside No 78-84

outside No 94/96- 134/136

outside No 148-150

outside No 164/166-198a

outside No 204

outside No 216

outside No 34 Browning Road

(b) Introduce shared use Pay and Display and Permit Holder Parking bays operating throughout the week between 8am and 6.30pm

- **Green Lane** for certain lengths

on the west side between Beverley Gardens and No 20

outside Brook View Lodge

opposite No 26-34

- **Longfellow Road**
outside Telephone Exchange between No 11 and 33
opposite No 62 and 76

2. accommodate the provisions of **The Sutton (Free Parking Places, Loading Places and Waiting, Loading and Stopping Restrictions) (Amendment No. *) Order 202*** the general effect of which will be to introduce parking and waiting changes in the following locations:-

(a) no waiting 'at any time' (double yellow line) restrictions:-

- at each junction between
 - **Lincoln Road** and **Longfellow Road**
 - **Sutherland Gardens** and **Longfellow Road**
 - **Washington Road** and **Browning Avenue**
- both sides of **Hazelmere Gardens** between the junction with Longfellow Road and the junction at Nos 16 and 17 Hazelmere Gardens (except for proposed permit bays)
- around each traffic island in **Caldbeck Avenue** and **Hazelmere Gardens**
- inner kerb of **Hazelmere Gardens** outside No 37 and 38
- the south-eastern side of **Green Lane** from the priority narrows to outside No 98
- **Green Lane** opposite Brookside Crescent and Nos. 12 to 14

(b) no waiting (single yellow line) restrictions operating throughout the week between 8am and 6.30pm:-

- in the following roads except where existing double yellow lines, proposed double yellow lines or proposed parking bays are to be found
 - **Beverley Gardens**
 - **Brookside Crescent**
 - **Caldbeck Avenue**
 - **Green Lane** (between Albany Hall and Central Road)
 - **Hazelmere Gardens**
 - **Lincoln Road**
 - **Longfellow Road**
 - **Sutherland Gardens**
 - **Washington Road**

(c) convert no waiting (single yellow line) to no waiting at any time (double yellow line) restrictions on the north-west side of **Green Lane** from the junction with Green Lane roundabout to and including the priority narrows outside Albany Hall

(d) limited time parking bay operating Monday to Saturday between 8am and 6.30pm max stay 30 minutes no return within 1 hour in **Washington Road** adjacent to No 90. Central Road

(e) change hours of operation of limited time parking bay to operate Monday to Saturday between 8am and 6.30pm maximum stay 30 minutes no return within 1 hour in **Caldbeck Avenue** adjacent to No. 138 Central Road

(f) amend the map-based tiles to the schedule attached to The Sutton (Charged-For Parking Places) Order 2017 and to The Sutton (Free Parking Places, Loading Places and Waiting, Loading and Stopping Restrictions) Order 2017 to match conditions as they exist on site.



TRAFFIC MANAGEMENT ORDER

202*

The Sutton (Free Parking Places, Loading Places and Waiting, Loading and Stopping Restrictions) (Amendment No. **) Order 202*

Made: ** Month 202*

Coming into force: ** Month 202*

The Council of The London Borough of Sutton, having consulted with the Commissioner of the Metropolitan Police, in exercise of the powers conferred by the Road Traffic Regulation Act 1984 as amended, and all other powers so enabling hereby make the following Order;

Citation and commencement

1. This Order may be cited as **The Sutton (Free Parking Places, Loading Places and Waiting, Loading and Stopping Restrictions) (Amendment No.*) Order 202*** and shall come into force on **** Month 202***.

Amendments

2. Without prejudice to the validity of anything done or to the liability incurred in respect of any act or omission before the coming into operation of this Order The Sutton (Free Parking Places, Loading Places and Waiting, Loading, and Stopping Restrictions) Order 2017 (the 2017 Order) shall have effect
 - a) the items represented on the map tiles in the Schedule to this Order shall replace those map tiles as listed in the appropriate Schedule to the 2017 Order.

Substitution of map tiles

3. (1) Without prejudice to the validity of anything done or to any liability incurred in respect of any act or omission before the coming into operation of this Order, the Order of 2017 shall have effect as though:
 - (a) for the map tiles attached to that Order and specified in column 1 of the Schedule to this Order, there were substituted the map tiles attached to this Order and specified in relation thereto in column 2 of that Schedule; and

(b) for the revision numbers specified in Schedule 2 to that Order of 2017 in relation to the map tiles referred to in sub-paragraph (a) above there were substituted the revision numbers given in column 2 of the Schedule to this Order in relation to the corresponding map tiles.

(2) The substitution of any map tile referred to in Article 2(a) of this Order will have the effect of revoking any provision provided or designated by a previous version of that map tile and not incorporated into the latest version.

Dated this **th day of ***** 202**

Mervyn Bartlett

Group Manager - Highways & Transport

SCHEDULE (see Article 2(a))

Map tile attached to the Order of 2017 1	Map tile attached to this Order 2
AZ31 Revision 1	AZ31 Revision *
BA30 Revision 0	BA30 Revision *
BA31 Revision 1	BA31 Revision *
BB30 Revision 2	BB30 Revision *
BB31 Revision 1	BB31 Revision *
BB32 Revision 0	BB32 Revision *
BC30 Revision 1	BC30 Revision *
BC31 Revision 1	BC31 Revision *
BC32 Revision 1	BC32 Revision *
BD30 Revision 2	BD30 Revision *
BD31 Revision 1	BD31 Revision *
BE30 Revision 6	BE30 Revision *
BE31 Revision 4	BE31 Revision *

EXPLANATORY NOTE

(This note is not part of the Order)

The purpose of this Order is to:-

1. replace certain map tiles attached to **The Sutton (Free Parking Places, Loading Places and Waiting, Loading and Stopping Restrictions) (Amendment No. *) Order 202*** the general effect of which will be to introduce parking and waiting changes in the following locations:-
 - (a) no waiting 'at any time' (double yellow line) restrictions:-
 - at each junction between
 - **Lincoln Road** and **Longfellow Road**
 - **Sutherland Gardens** and **Longfellow Road**
 - **Washington Road** and **Browning Avenue**
 - both sides of **Hazelmere Gardens** between the junction with Longfellow Road and the junction at Nos 16 and 17 Hazelmere Gardens (except for proposed permit bays)
 - around each traffic island in **Caldbeck Avenue** and **Hazelmere Gardens**
 - inner kerb of **Hazelmere Gardens** outside No 37 and 38
 - the south-eastern side of **Green Lane** from the priority narrows to outside No 98
 - **Green Lane** opposite Brookside Crescent and Nos. 12 to 14
 - (b) no waiting (single yellow line) restrictions operating throughout the week between 8am and 6.30pm:-
 - in the following roads except where existing double yellow lines, proposed double yellow lines or proposed parking bays are to be found
 - **Beverley Gardens**
 - **Brookside Crescent**
 - **Caldbeck Avenue**
 - **Green Lane** (between Albany Hall and Central Road)
 - **Hazelmere Gardens**
 - **Lincoln Road**
 - **Longfellow Road**
 - **Sutherland Gardens**
 - **Washington Road**
 - (c) convert no waiting (single yellow line) to no waiting at any time (double yellow line) restrictions on the north-west side of **Green Lane** from the junction with Green Lane roundabout to and including the priority narrows outside Albany Hall
 - (d) limited time parking bay operating Monday to Saturday between 8am and 6.30pm max stay 30 minutes no return within 1 hour in **Washington Road** adjacent to No 90. Central Road
 - (e) change hours of operation of limited time parking bay to operate Monday to Saturday between 8am and 6.30pm maximum stay 30 minutes no return within 1 hour in **Caldbeck Avenue** adjacent to No. 138 Central Road
 - (f) amend the map-based tiles to the schedule attached to The Sutton (Charged-For Parking Places) Order 2017 and to The Sutton (Free Parking Places, Loading Places

and Waiting, Loading and Stopping Restrictions) Order 2017 to match conditions as they exist on site.

2. accommodate the provisions of **The Sutton (Charged-For Parking Places) Order 2017** the general effect of which is to introduce:-

(a) residents permit and visitor voucher parking bays operating throughout the week between 8am and 6.30pm where vehicles in respect of which a valid permit has been granted would be able to park in:-

- **Beverley Gardens**
outside Nos 1 and 16

- **Caldbeck Avenue**
outside No 10-12
outside No 14-16
outside No 22-24
outside No 42-44
outside No 50-52
outside No 70-72
outside No 74-76
outside No 80
outside No 14 Browning Avenue
outside No 49-51
outside No 53-55
outside No 65-67
outside No 77-79
outside No 93-95
outside No 121-123
outside No 125-127
outside No 129
outside No 141

- **Green Lane**
outside No 34-36
outside No 38-40
outside No 42-44
outside No 50-52
outside No 58-60
outside No 24 Lincoln Road
outside No 3/4 Cumberland Court
outside No 7/8 Cumberland Court
outside No 72/74
outside No 76-78
outside No 82
outside No 84-86
outside No 96-98

- **Hazelmere Gardens**
opposite Nos 1 and 2
outside No 38
outside Nos. 13 and 14
outside No 12
outside No 15
outside No 16
outside Nos 117 and 123 Longfellow Road
outside No 17

- **Lincoln Road**
outside No 22
outside No 14-20
outside No 10-12
outside No 6-8
Between No 171 Longfellow Road and No 4
outside Bridges Court Longfellow Road
opposite No 3-4 Edge Court
outside No 1-17
outside No 19
outside No 64 Green Lane

- **Longfellow Road**

outside No 1- Telephone Exchange
outside No 35-37
outside No 41-45
outside No 51-57
outside No 59-69
outside No 73-117
outside No 123-139
outside No 145-159
outside No 161-163
outside No 167
along the boundary of Bridges Court, Lincoln Road
outside No 173-175
outside No 177-179
outside No 193-195
outside No 215-217
outside No 221-223
outside No 225-227
Along boundary of No 92 Green Lane
outside No 4-12

outside No 2-12
outside No 14-16
outside No 40 (Hall)-84
outside No 88-96
outside No 102
outside No 112-138
outside No 142-148
outside No 154-156
outside No 158-160
outside No 164-168
outside No 170
outside No 190-196
outside No 198-202
outside No 210-220
outside No 230
outside No 232-234
outside No 240
outside No 250
outside No 256
outside No 260-268
Along the boundary of No 94 Green Lane

- **Sutherland Gardens** on the north-eastern side

- **Washington Road**

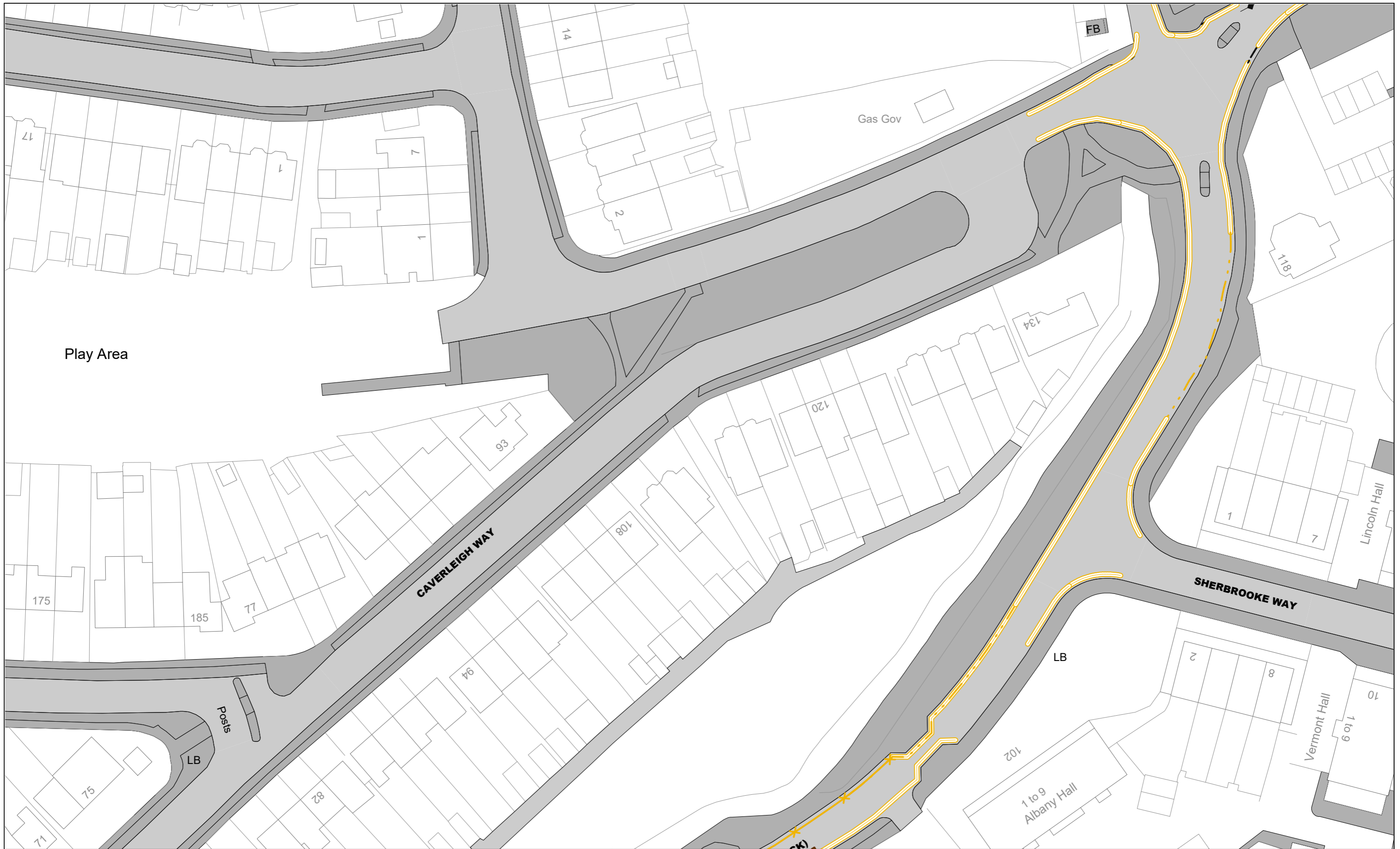
outside 13-19
outside No 21-27
outside No 39-41
outside No 51-53
outside No 55-57
outside No 63-65
outside No 81-97
outside No 99-101
outside No 103-105
outside No 115-119
outside No 125
outside No 131

outside No 147
outside No 14-18
outside No 22-38
outside No 44
outside No 68-74
outside No 78-84
outside No 94/96- 134/136
outside No 148-150
outside No 164/166-198a
outside No 204
outside No 216
outside No 34 Browning Road

(b) shared use Pay and Display and Permit Holder Parking bays operating throughout the week between 8am and 6.30pm

- **Green Lane** for certain lengths on the west side between Beverley Gardens and No 20
outside Brook View Lodge
opposite No 26-34

- **Longfellow Road**
outside Telephone Exchange between No 11 and 33
opposite No 62 and 76



The Sutton (Free Parking Places, Loading Bays and Waiting, Loading and Stopping Restrictions) Consolidation Order 2017
The Sutton (Charged-For Parking Places) Consolidation Order 2017

	AY31	
	BA31	

This map is reproduced from Ordnance Survey material with the permission of Ordnance Survey on behalf of the Controller of Her Majesty's Stationery Office © Crown Copyright. Unauthorised reproduction infringes Crown copyright and may lead to prosecution or civil proceedings.
 The London Borough of Sutton
 Licence No: 0100019262 2021



Scale (at A3)	1 : 625
Map Tile Ref:	Tile Ref: AZ31
Version:	0
Status:	PROPOSED
Effective Date:	25/02/2021



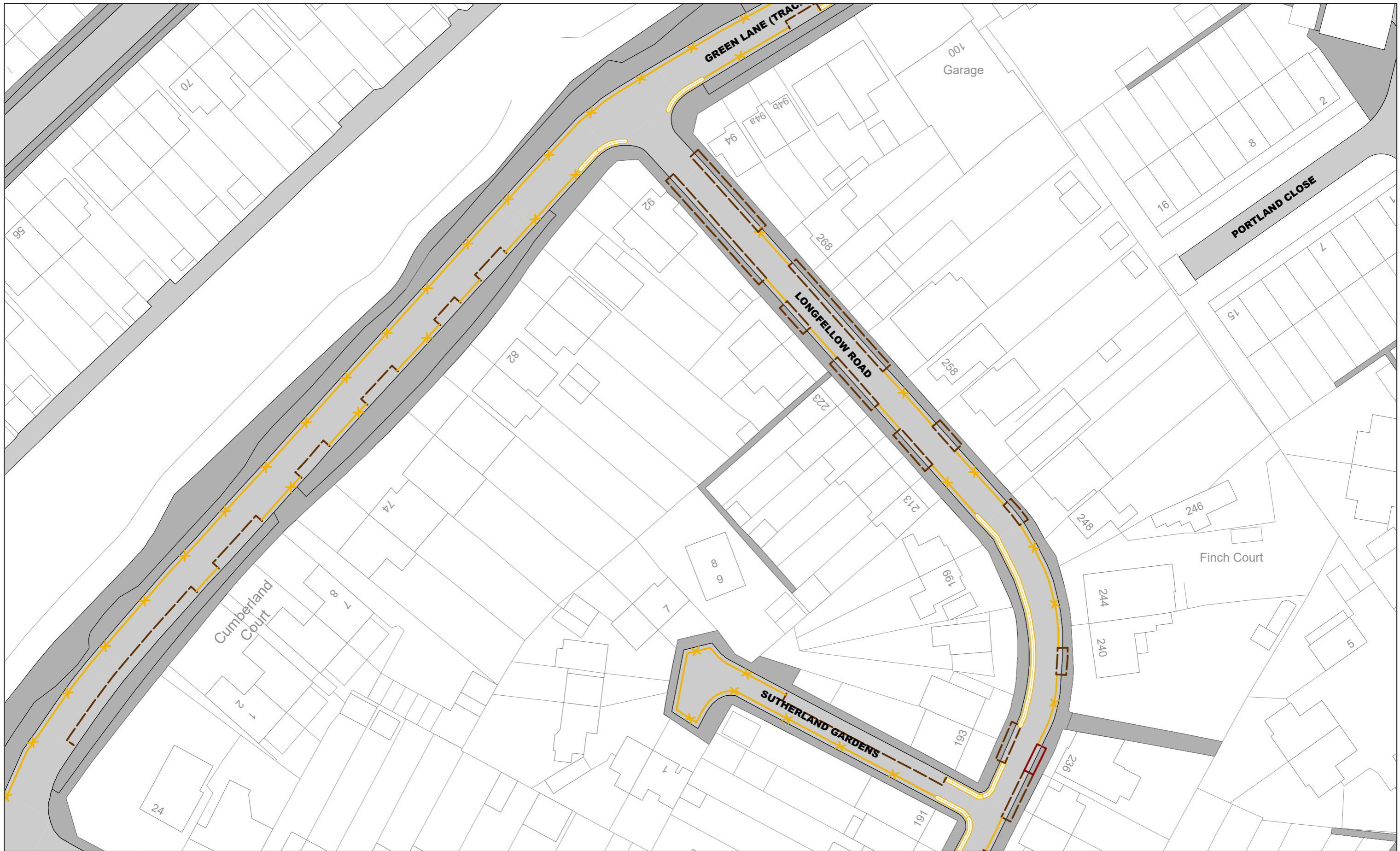
The Sutton (Free Parking Places, Loading Bays and Waiting, Loading and Stopping Restrictions) Consolidation Order 2017
The Sutton (Charged-For Parking Places) Consolidation Order 2017

		BA31
	BB30	

This map is reproduced from Ordnance Survey material with the permission of Ordnance Survey on behalf of the Controller of Her Majesty's Stationery Office © Crown Copyright. Unauthorised reproduction infringes Crown copyright and may lead to prosecution or civil proceedings.
 The London Borough of Sutton
 Licence No: 0100019262 2021



Scale (at A3)	1 : 625
Map Tile Ref:	Tile Ref: BA30
Version:	0
Status:	PROPOSED
Effective Date:	25/02/2021



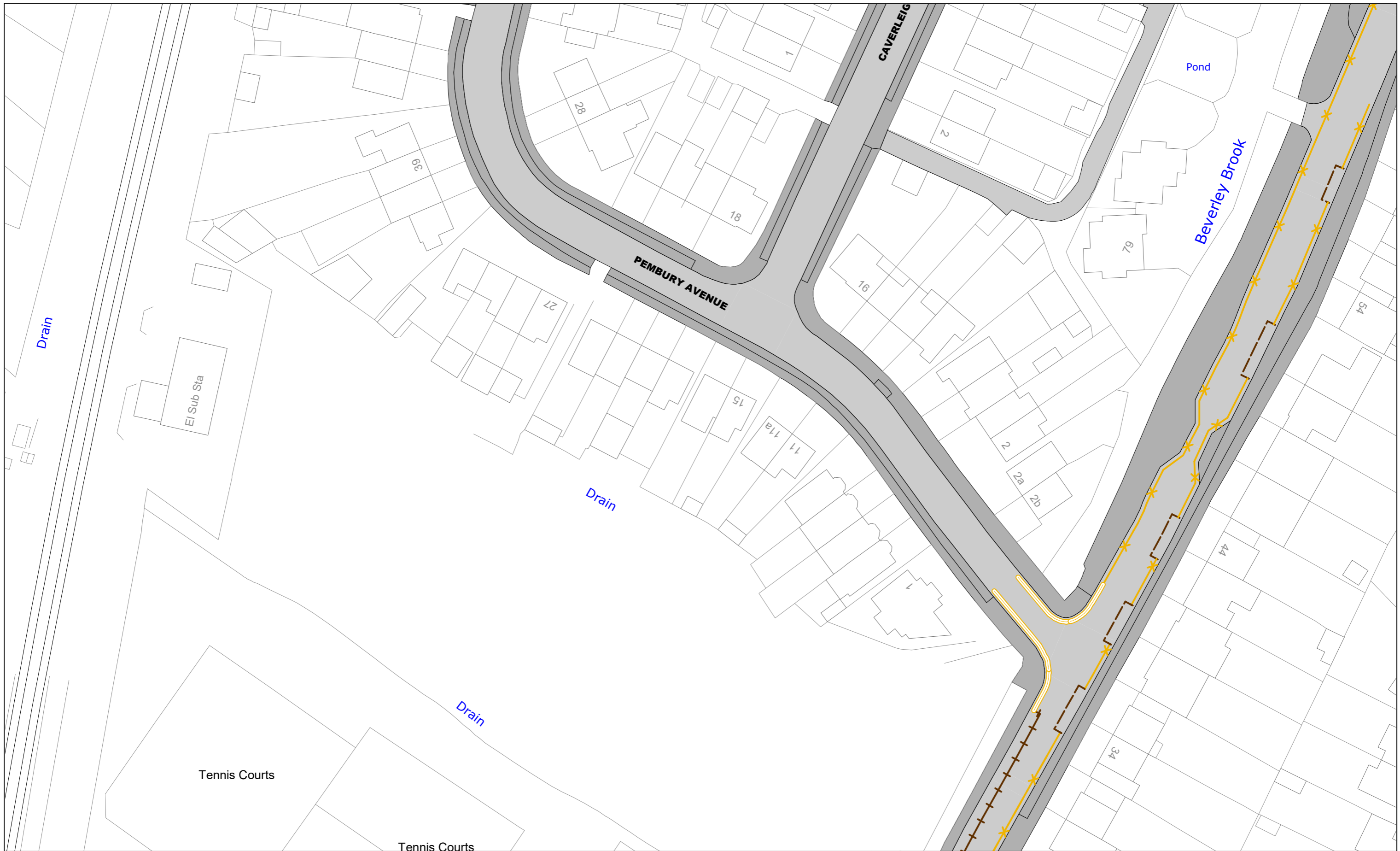
The Sutton (Free Parking Places, Loading Bays and Waiting, Loading and Stopping Restrictions) Consolidation Order 2017
The Sutton (Charged-For Parking Places) Consolidation Order 2017

	AZ31	
BA30		
	BB31	

This map is reproduced from Ordnance Survey material with the permission of Ordnance Survey on behalf of the Controller of Her Majesty's Stationery Office © Crown Copyright. Unauthorised reproduction infringes Crown copyright and may lead to prosecution or civil proceedings.
 The London Borough of Sutton
 Licence No: 0100019262 2021



Scale (at A3)	1 : 625
Map Tile Ref:	Tile Ref: BA31
Version:	0
Status:	PROPOSED
Effective Date:	25/02/2021



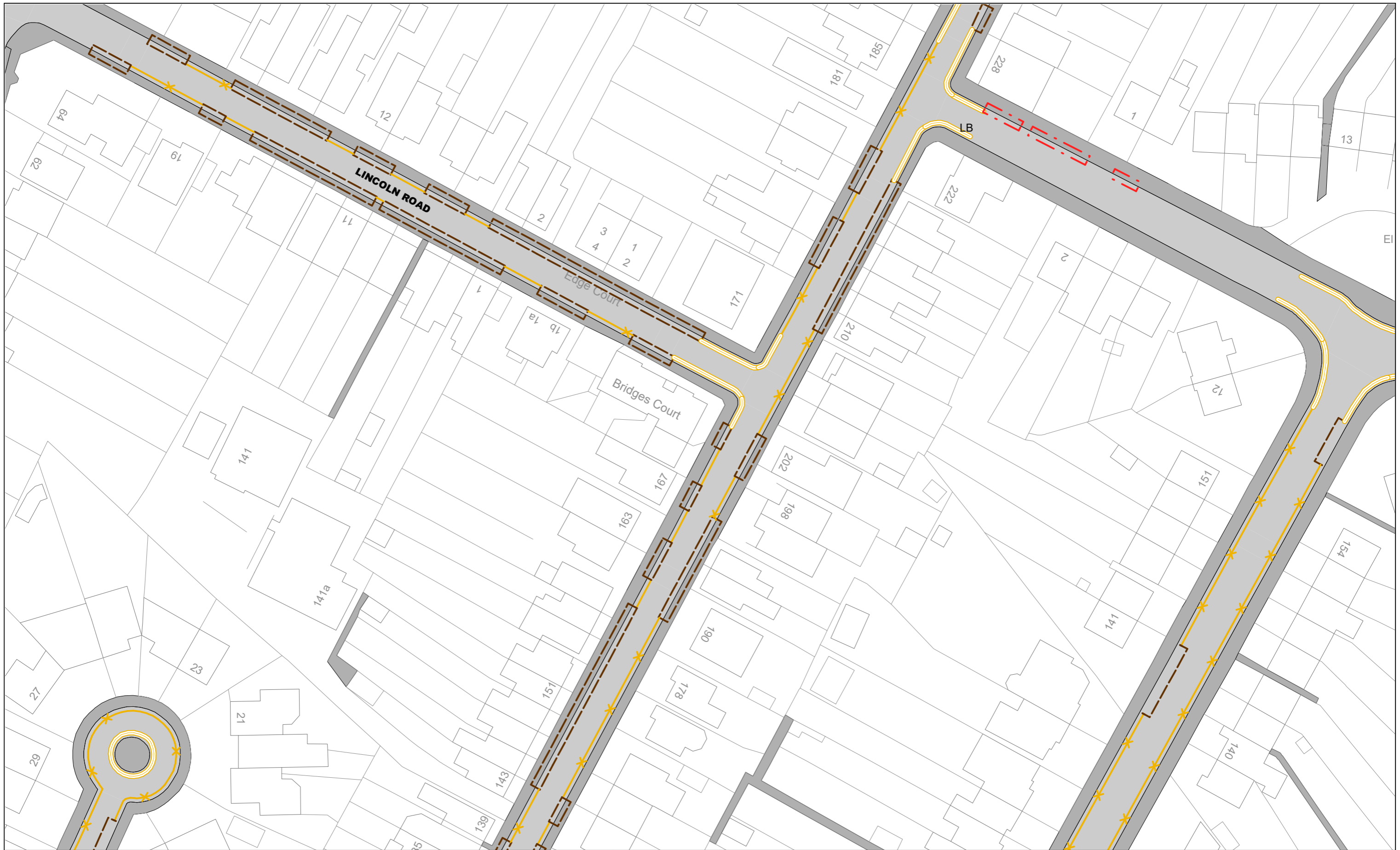
The Sutton (Free Parking Places, Loading Bays and Waiting, Loading and Stopping Restrictions) Consolidation Order 2017
The Sutton (Charged-For Parking Places) Consolidation Order 2017

	BA30	
		BB31
	BC30	

This map is reproduced from Ordnance Survey material with the permission of Ordnance Survey on behalf of the Controller of Her Majesty's Stationery Office © Crown Copyright. Unauthorised reproduction infringes Crown copyright and may lead to prosecution or civil proceedings.
 The London Borough of Sutton
 Licence No: 0100019262 2021



Scale (at A3)	1 : 625
Map Tile Ref:	Tile Ref: BB30
Version:	0
Status:	PROPOSED
Effective Date:	25/02/2021



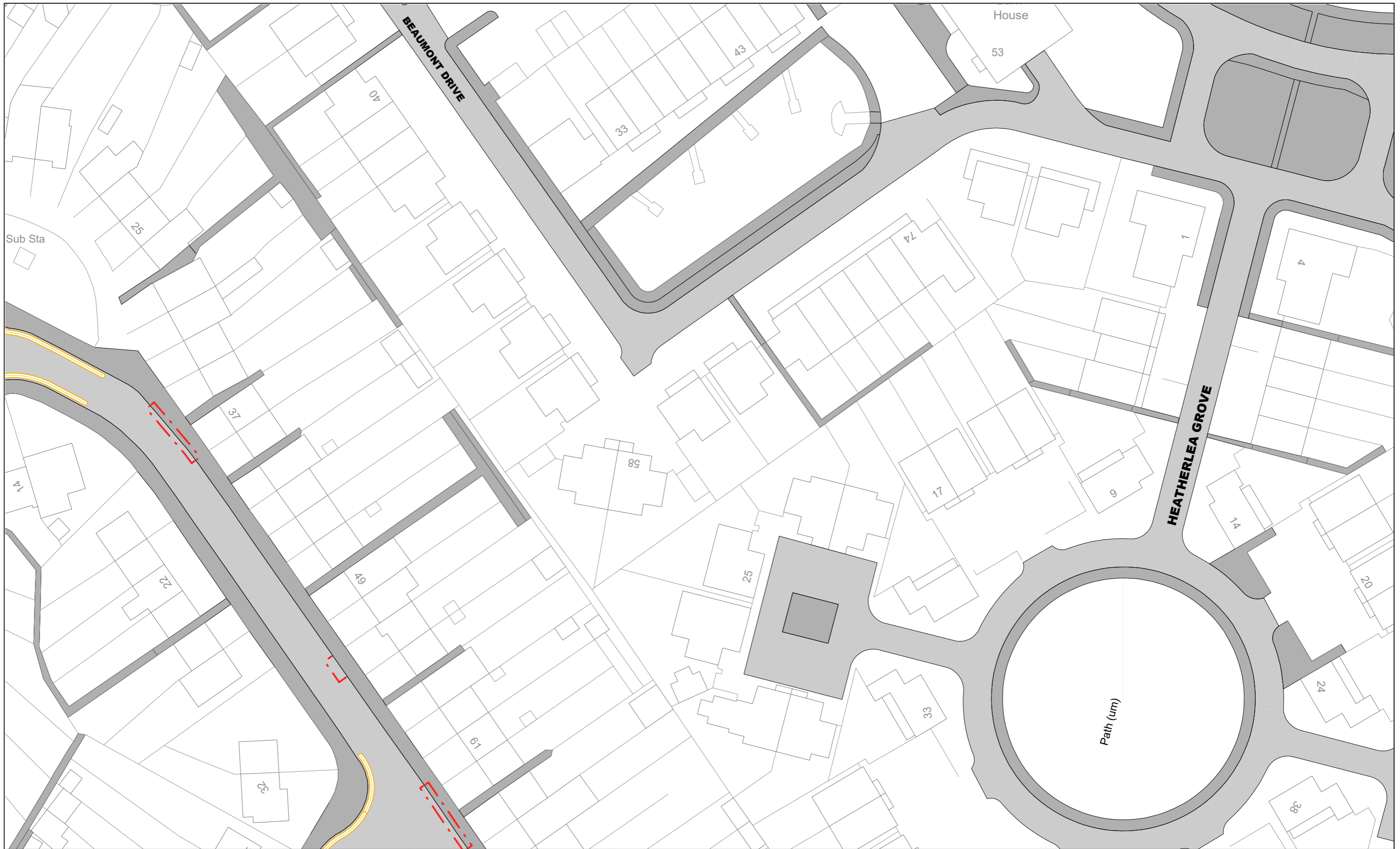
The Sutton (Free Parking Places, Loading Bays and Waiting, Loading and Stopping Restrictions) Consolidation Order 2017
The Sutton (Charged-For Parking Places) Consolidation Order 2017

	BA31	
BB30		BB32
	BC31	

This map is reproduced from Ordnance Survey material with the permission of Ordnance Survey on behalf of the Controller of Her Majesty's Stationery Office © Crown Copyright. Unauthorised reproduction infringes Crown copyright and may lead to prosecution or civil proceedings.
 The London Borough of Sutton
 Licence No: 0100019262 2021



Scale (at A3)	1 : 625
Map Tile Ref:	Tile Ref: BB31
Version:	0
Status:	PROPOSED
Effective Date:	25/02/2021



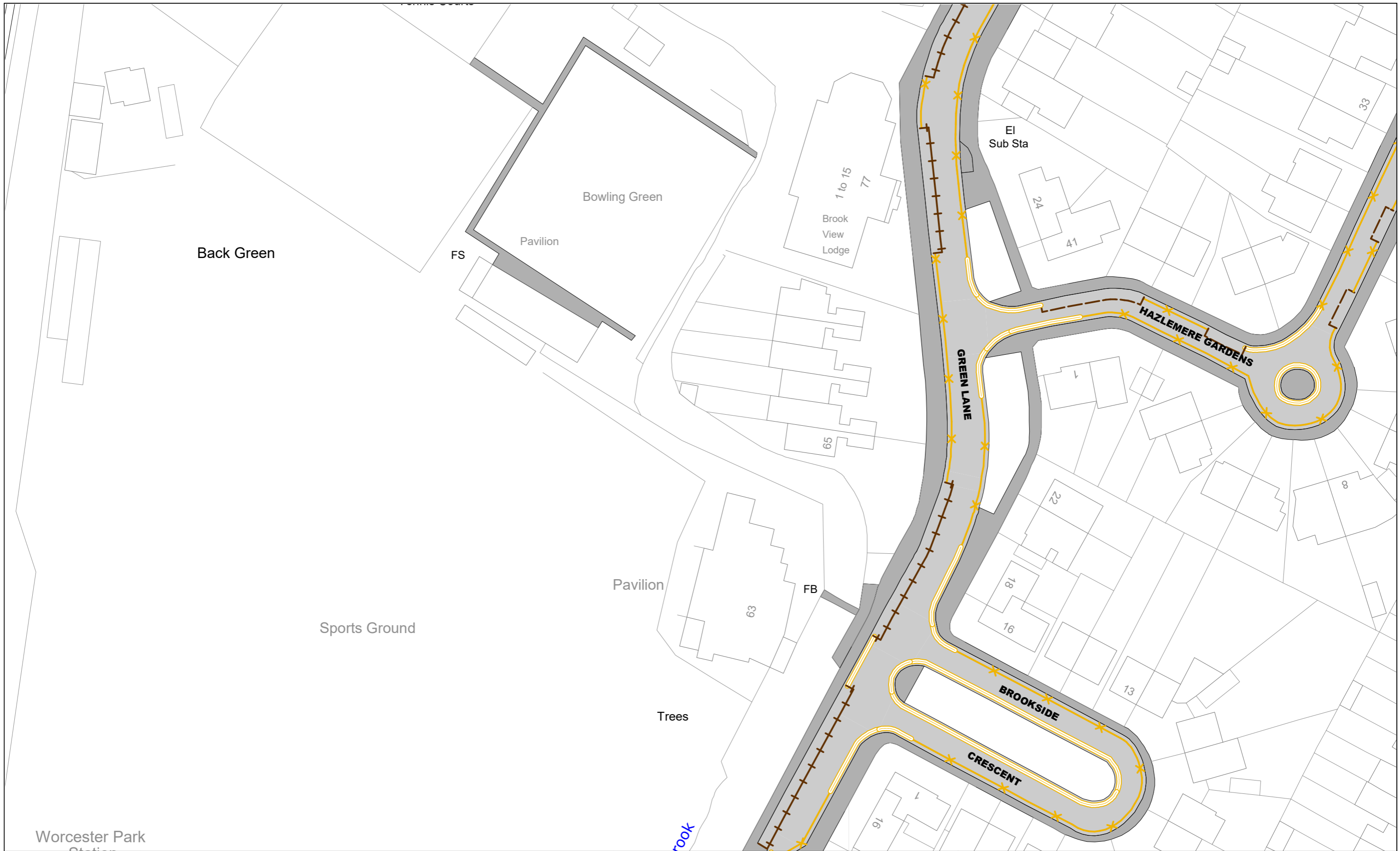
The Sutton (Free Parking Places, Loading Bays and Waiting, Loading and Stopping Restrictions) Consolidation Order 2017
The Sutton (Charged-For Parking Places) Consolidation Order 2017

BB31		
	BC32	

This map is reproduced from Ordnance Survey material with the permission of Ordnance Survey on behalf of the Controller of Her Majesty's Stationery Office © Crown Copyright. Unauthorised reproduction infringes Crown copyright and may lead to prosecution or civil proceedings.
 The London Borough of Sutton
 Licence No: 0100019262 2021



Scale (at A3)	1 : 625
Map Tile Ref:	Tile Ref: BB32
Version:	0
Status:	PROPOSED
Effective Date:	25/02/2021



Worcester Park



The Sutton (Free Parking Places, Loading Bays and Waiting, Loading and Stopping Restrictions) Consolidation Order 2017
The Sutton (Charged-For Parking Places) Consolidation Order 2017

	BB30	
		BC31
	BD30	

This map is reproduced from Ordnance Survey material with the permission of Ordnance Survey on behalf of the Controller of Her Majesty's Stationery Office © Crown Copyright. Unauthorised reproduction infringes Crown copyright and may lead to prosecution or civil proceedings.
 The London Borough of Sutton
 Licence No: 0100019262 2021



Scale (at A3)	1 : 625
Map Tile Ref:	Tile Ref: BC30
Version:	0
Status:	PROPOSED
Effective Date:	25/02/2021



The Sutton (Free Parking Places, Loading Bays and Waiting, Loading and Stopping Restrictions) Consolidation Order 2017
The Sutton (Charged-For Parking Places) Consolidation Order 2017

	BB31	
BC30		BC32
	BD31	

This map is reproduced from Ordnance Survey material with the permission of Ordnance Survey on behalf of the Controller of Her Majesty's Stationery Office © Crown Copyright. Unauthorised reproduction infringes Crown copyright and may lead to prosecution or civil proceedings.
 The London Borough of Sutton
 Licence No: 0100019262 2021



Scale (at A3)	1 : 625
Map Tile Ref:	Tile Ref: BC31
Version:	0
Status:	PROPOSED
Effective Date:	25/02/2021



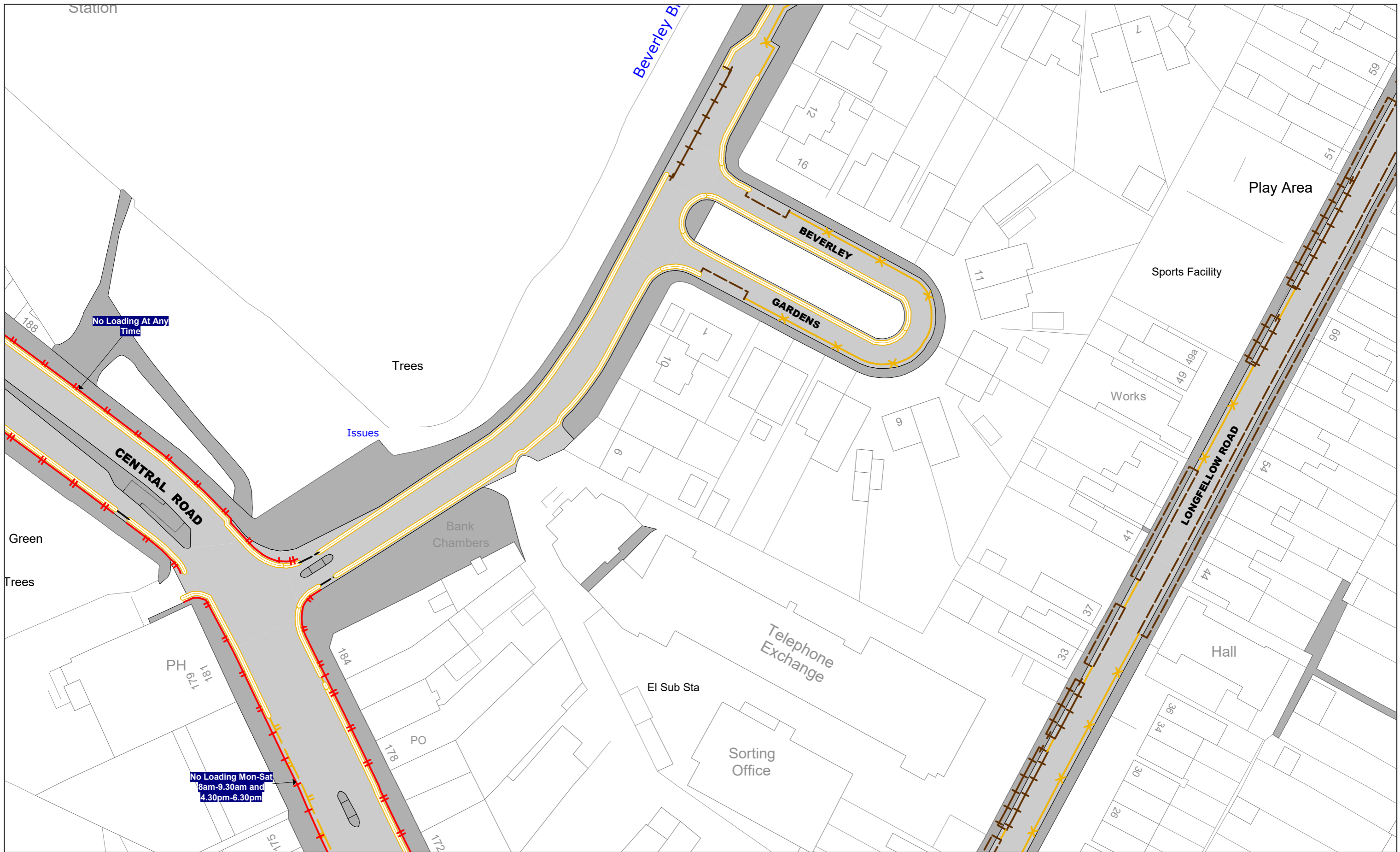
The Sutton (Free Parking Places, Loading Bays and Waiting, Loading and Stopping Restrictions) Consolidation Order 2017
The Sutton (Charged-For Parking Places) Consolidation Order 2017

	BB32	
BC31		BC33
	BD32	

This map is reproduced from Ordnance Survey material with the permission of Ordnance Survey on behalf of the Controller of Her Majesty's Stationery Office © Crown Copyright. Unauthorised reproduction infringes Crown copyright and may lead to prosecution or civil proceedings.
 The London Borough of Sutton
 Licence No: 0100019262 2021



Scale (at A3)	1 : 625
Map Tile Ref:	Tile Ref: BC32
Version:	0
Status:	PROPOSED
Effective Date:	25/02/2021



The Sutton (Free Parking Places, Loading Bays and Waiting, Loading and Stopping Restrictions) Consolidation Order 2017
The Sutton (Charged-For Parking Places) Consolidation Order 2017

	BC30	
BD29		BD31
	BE30	

This map is reproduced from Ordnance Survey material with the permission of Ordnance Survey on behalf of the Controller of Her Majesty's Stationery Office © Crown Copyright. Unauthorised reproduction infringes Crown copyright and may lead to prosecution or civil proceedings.
 The London Borough of Sutton
 Licence No: 0100019262 2021



Scale (at A3)	1 : 625
Map Tile Ref:	Tile Ref: BD30
Version:	0
Status:	PROPOSED
Effective Date:	25/02/2021



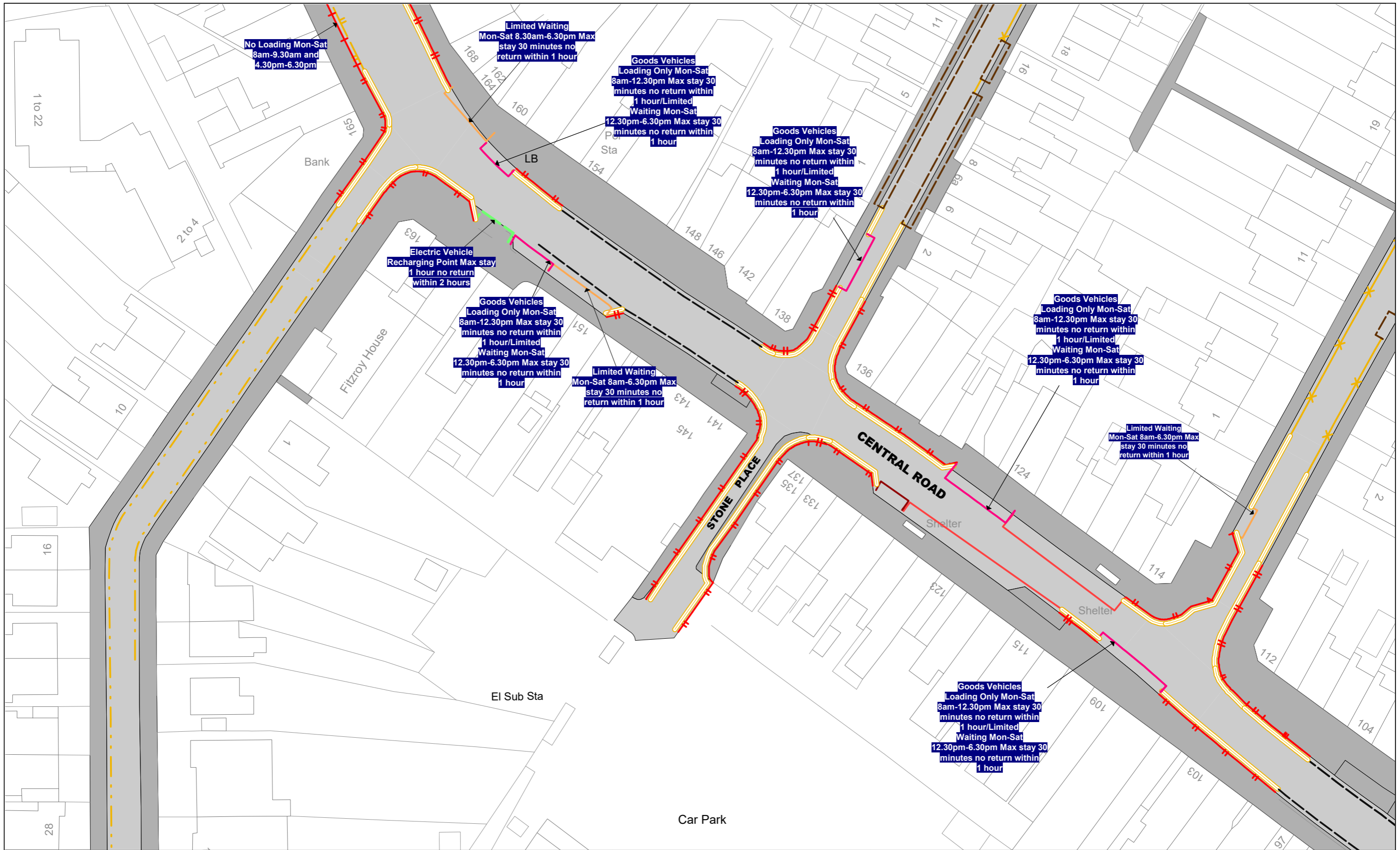
The Sutton (Free Parking Places, Loading Bays and Waiting, Loading and Stopping Restrictions) Consolidation Order 2017
The Sutton (Charged-For Parking Places) Consolidation Order 2017

	BC31	
BD30		BD32
	BE31	

This map is reproduced from Ordnance Survey material with the permission of Ordnance Survey on behalf of the Controller of Her Majesty's Stationery Office © Crown Copyright. Unauthorised reproduction infringes Crown copyright and may lead to prosecution or civil proceedings.
 The London Borough of Sutton
 Licence No: 0100019262 2021



Scale (at A3)	1 : 625
Map Tile Ref:	Tile Ref: BD31
Version:	0
Status:	PROPOSED
Effective Date:	25/02/2021



The Sutton (Free Parking Places, Loading Bays and Waiting, Loading and Stopping Restrictions) Consolidation Order 2017
The Sutton (Charged-For Parking Places) Consolidation Order 2017

	BD30	
		BE31
	BF30	

This map is reproduced from Ordnance Survey material with the permission of Ordnance Survey on behalf of the Controller of Her Majesty's Stationery Office © Crown Copyright. Unauthorised reproduction infringes Crown copyright and may lead to prosecution or civil proceedings.
 The London Borough of Sutton
 Licence No: 0100019262 2021



Scale (at A3)	1 : 625
Map Tile Ref:	Tile Ref: BE30
Version:	0
Status:	PROPOSED
Effective Date:	25/02/2021



The Sutton (Free Parking Places, Loading Bays and Waiting, Loading and Stopping Restrictions) Consolidation Order 2017
The Sutton (Charged-For Parking Places) Consolidation Order 2017

	BD31	
BE30		BE32
	BF31	

This map is reproduced from Ordnance Survey material with the permission of Ordnance Survey on behalf of the Controller of Her Majesty's Stationery Office © Crown Copyright. Unauthorised reproduction infringes Crown copyright and may lead to prosecution or civil proceedings.
 The London Borough of Sutton
 Licence No: 0100019262 2021







Scale (at A3)	1 : 625
Map Tile Ref:	Tile Ref: BE31
Version:	0
Status:	PROPOSED
Effective Date:	25/02/2021






Map Legend

Order Items

	Ambulance Bay		Permit Holders Only Zone Mon-Sat 8am-6:30pm Zone A
	Bus Parking Place		Permit Holders Only Mon-Fri 10am-6pm Zone BH
	Disabled Badge Holders Only		Permit Holders Only Mon-Sat 8am - 6:30pm Zone B
	Limited Waiting Bays		Permit Holders Only Mon-Sat 8am - 6:30pm Zone G
	No Waiting		Permit Holders Only Mon-Sat 8am - 6:30pm Zone R
	No Waiting Mon-Fri 11am - 12pm		Permit Holders Only 8am - 6:30pm Zone WP1
	No Waiting Mon-Fri 9am - 10am		Shared Use
	No Waiting Mon-Sat 8:30am - 6:30pm		Permit Holders or Pay & Display 8am-6:30pm Zone WP1
	No Waiting Mon-Sat 8am - 6:30pm		Permit Holders or Pay & Display Mon-Fri 8am-9am and 4pm-6:30pm and Sat 8am-6:30pm Zone B and Pay & Display Mon-Fri 9am-4pm
	No Waiting 8am - 6:30pm Throughout the Week		Permit Holders or Pay & Display Mon-Fri 8am-9am and 4pm-6:30pm and Sat 8am-6:30pm Zone G and Pay & Display Mon-Fri 9am-4pm
	No Waiting At Any Time		Permit Holders or Pay & Display Mon-Sat 8am-6:30pm Zone G
	Loading Places		Pedestrian Zone
	No Loading		Permit Parking Areas
	No Loading At Any Time		Restricted Zone

	Motorcycle Parking Only
	Taxi Rank
	Car Club Bay Only
	Electric Vehicle Recharging Point

Inventory Items

	Bus Stop or Stand
	Free Parking Bay
	No Stopping on School Entrance Markings
	Crossing
	Zebra Crossing

Certain restrictions have been individually labelled on map schedules



ORDER TITLES:

The London Borough of Sutton (Charged-for Parking Places) Order 2017

The London Borough of Sutton (Free Parking Places, Loading Places and Waiting, Loading and Stopping Restrictions) Order 2017

Updated version comes into effect on ** Month 202*

Road Name	Map Tile
Beverley Gardens	BD30
Brookside Crescent	BC30
Browning Avenue	BB32, BC32
Caldbeck Avenue	BB31, BC31, BD31, BE31, BE30
Green Lane	AZ31, BA31, BA30, BB30, BC30, BD30
Hazelmere Gardens	BB31, BC30, BC31
Lincoln Road	BB31
Longfellow Road	BA31, BB31, BC31, BD31, BD30, BE30
Sutherland Gardens	BA31
Washington Road	BB32, BC32, BC31, BD31, BE31