

**LONDON BOROUGH OF SUTTON**  
**(Reference SuttMap 1098 Wallington North Ward)**

**The Sutton (Charged-For Parking Places) (Amendment No. \*\*) Order 202\***

**The Sutton (Free Parking Places, Loading Places and Waiting, Loading and Stopping Restrictions) (Amendment No. \*\*) Order 202\***

**DOCUMENTS FOR INSPECTION**

1. A copy of the Public Notice of Proposal to appear in Sutton Guardian and the London Gazette Thursday 25 February 2021.
2. The Council's statement of reasons for proposing the Orders
3. The Draft Orders including map tiles
4. Park Map Legend
5. Road Name and Map Tile List



## LONDON BOROUGH OF SUTTON

### THE LONDON BOROUGH OF SUTTON (CHARGED-FOR PARKING PLACES) (AMENDMENT NO. \*) ORDER 202\*

### THE LONDON BOROUGH OF SUTTON (FREE PARKING PLACES, LOADING PLACES AND WAITING, LOADING AND STOPPING RESTRICTIONS) (AMENDMENT NO. \*) ORDER 202\*

#### REF - (SuttMap 1098 Wallington North Ward)

1. NOTICE IS HEREBY GIVEN that the Council of the London Borough of Sutton proposes to make the above-mentioned Orders under the Road Traffic Regulation Act 1984 as amended.
2. The general effect of the Orders will be to introduce or amend in certain locations the following parking and waiting changes:-
  - (a) no waiting at any time (double yellow line) restrictions.
    - at each junction between
      - **St George's Road** and **Taylor Road**
      - **Belmont Road** and **Manor Road**
      - **Spring Gardens** and **Melbourne Road**
      - **Bridge Road** and **Melbourne Road**
      - **Bute Gardens** and **Osmond Gardens**
      - **The Bridleway** and **Bute Gardens**
      - **The Bridleway** and **Morton Gardens**
      - **The Bridleway** and **Osmond Gardens**
      - **Park Road** and **Manor Road**
      - **Lyndon Avenue** and **Leechcroft Road**
      - **Elm Grove Parade** and **Leechcroft Road**
      - **Curran Avenue** and **Leechcroft Road**
      - **Burleigh Avenue** and **Curran Avenue**
      - **St Mary Avenue** and **Curran Avenue**
      - **St Mary Avenue** and **Burleigh Avenue**
      - **Burleigh Avenue** and **Leechcroft Road**
      - **Devonshire Road** and **Butter Hill**
      - **Riverside Close** and **London Road**
      - **Derek Avenue** and **London Road**
      - **Lavender Close** and **Lavender Road**
      - **Mint Road** and **Bernard Road**
      - **Lodge Road** and **Bernard Road**
      - **Alcester Road** and **Manor Road**
      - **Arran Close** and **Bute Road**
      - **Malden Road** and **Bute Road**
      - **Park Road** and **Bute Road**
      - **Eastway** and **Greenway** and **Grassway**
      - **Northway** and **Rectory Lane**
      - **Southway** and **Rectory Lane**
      - **Rectory Lane** and **Montague Gardens**
      - **Montague Gardens**, **Maldon Road** and **Bute Road**
      - **Morton Gardens**, **Park Road** and **Bute Road**
      - **Lyndon Avenue** and **Victoria Avenue**
      - **Manor Road North** between the Red Route and the junction with **London Road** (not affecting the existing no loading restrictions)
      - **Lakeside** and **Derek Avenue** the southern junction
    - on
      - **The Holt** on its eastern side

- **Demesne Road** north of the railway bridge
- east side of access road along the side of No 9 **Grosvenor Road** (except Loading Bay)
- east side of **Bridge Road** at entrance to Fire Station
- outside No 20-22 **Belmont Road, Wallington**
- **Bridge Road** opposite Fire Station
- north side of **Clifton Road** outside Nos 45 and 37
- north side of **Melbourne Road** between No 13 and 15
- north side of **Melbourne Road** between Manor Road and No 3
- south side of **Melbourne Road** from Manor Road as junction protection
- south side of **Melbourne Road** from the entrance to Canon Court to the entrance to Derby House
- south side of **Melbourne Road** either side of Bridge Road
- north side of **Parkgate Road** outside No 6 – 18, 28 and 32
- south side of **Parkgate Road** outside No.17 Magnolia Court
- north side of **Springfield Road** across the entrance to Springfield Court
- south side of **Springfield Road** across the entrance to Denmore Court
- south west side of **Butter Hill** from No 7 and No 78
- north east side of **Butter Hill** between No 52 and 44
- inner kerb of **Burleigh Avenue** outside No 29
- inner bend at junction of **Lavender Road** and **Bernard Road**
- eastern end of **Mint Road**
- south side of **Alcester Road** outside Hobden House and opposite access to Alcester Court
- north side of **Alcester Road** across access to Alcester Court
- **Lavender Road** across accesses adjacent to No 1 and No 2
- east side of **Harcourt Road** across entrance to Campbell House and Lesley Court
- north side of **Eastway** between Southway and No 11
- **Harcourt Road** across the entrance to rear of 359 Croydon Road
- **Harcourt Road** across the entrance to Coniston Court
- north side of **Stannet Way** across layby and to the west of No 1
- south side of **Stannet Way** between No 33a and outside No 30/31
- northern side of **Wandle Side** from the junction with London Road to outside No 10
- inner side of the turning area at the end of **Wandle Side**
- east side of **Derek Avenue** between Croydon Road and No No 49
- **London Road** between Manor Road North and Bowman's Meadow
- **Manor Road** across the entrance to Danbury Mews
- south side of **Wright's Row** at its junction with **Manor Road**
- south side of **Westcroft Road** between its junction with **Manor Road North** to outside No.2 and between Nos.36 and 38
- north side of **Westcroft Road** from the boundary of Nos.35 and 37, westwards to cover the remainder of the road
- the north side of **Maldon Road** across the entrances to
  - Brabrook Court
  - Birch Court
  - No 1-10
  - Airbourne House
  - No 19-21
  - No 27
- the south side of **Maldon Road** across the entrances to
  - Fairlawnes
  - Abigail Court
  - No 24 and 26
  - adjacent to No 28

- (b) introduce no waiting (single yellow line) restrictions operating Monday to Friday between 8am and 10am and 3pm and 5pm
    - **The Manor Way** on the east side between No 1 and the southern end
    - **Bute Road** outside Nos. 1 to 5 and 2a
  - (c) introduce Disabled Person's Parking Place operating Wednesday and Thursday between 7pm and 10pm and Saturday and Sunday between 9am and 5pm in **Queen's Road** outside Kingdom Hall
  - (d) introduce limited waiting operating Monday to Saturday between 8am and 1pm max stay 30 minutes no return 2 hours on the east side of access road adjacent to No 9 **Grosvenor Road**
  - (e) amend the map-based tiles to the schedule attached to The Sutton (Charged for Parking Places) Order 2017 and to The Sutton (Free Parking Places, Loading Places and Waiting, Loading and Stopping Restrictions) Order 2017 to match conditions as they exist on site.
3. Copies of the proposed Orders, of the Council's Statement of Reasons for proposing to make the Orders and plans showing the locations and the effects of the proposals may be inspected at the Council's Civic Offices, St Nicholas Way, Sutton, Surrey, SM1 1EA. Copies can also be obtained by calling 020 8770 5000.
  4. If you would like to make comments on the proposals you can do so by filling in an on-line consultation response form which can be found on our web pages [www.sutton.gov.uk/parkingstrategy](http://www.sutton.gov.uk/parkingstrategy) under "Traffic Management Order" and Reference "**GA3 SuttMap 1098 Wards**".

Alternatively please send them to **The Parking Strategy Team, Highways and Transport, Kingston and Sutton Shared Environment Service, London Borough of Sutton, 24 Denmark Road, Carshalton, Surrey, SM5 2JG** by **18 March 2021** please quote the following reference "**SuttMap 1098 Wallington North Ward**".

Mervyn Bartlett

Group Manager – Highways and Transport

Dated 25 February 2021



*Note: Persons responding to the proposed Orders should be aware that the Council may be legally obliged to disclose the information provided to third parties.*



### **GA3 Statutory Consultation - Statement of Reasons**

In accordance with the Sutton Borough Council's Parking Strategy 2016 and following a number of public consultations seeking views from the public the following proposals are being advertised for the statutory formal Traffic Management Order consultations.

New Permit Parking Areas (PPA) and Controlled Parking Zones (CPZ) in the following areas:

- WP1 CPZ (Longfellow Road area) – operating Mon-Sun (all week), 8am-6.30pm
- WP2 PPA (Moreton Road area) – operating Mon-Fri, 8am-6.30pm
- A CPZ extension (Lingfield Road) – operating Mon-Sat, 8am-6.30pm

Loading restriction blips on existing double yellow line locations

Various waiting restrictions

Limited time waiting bays

Footway parking bays

Loading bays

Disabled bays

Solo Motorcycle Only bays

The above PPA & CPZ proposals are to establish and maintain a fair system of parking prioritising local residents over non-residential / commuter parking during the times specified above. These schemes allow residents and their visitors to utilise these areas using the appropriate permits during the times of operation. Within the WP1 CPZ proposals pay & display bays have also been provided at certain locations to help facilitate the local attractors in the area.

At any time Waiting restrictions are proposed at all main junctions throughout the Geographical Area under consultation. Additional "at any time" waiting restrictions and time specific restrictions are proposed in locations where obstruction, congestion and access issues are apparent.

Limited time waiting bays are introduced near local shops to provide a fair system of parking prioritising local residents and non-residential / commuter parking during specific times.

Footway parking bays have been proposed in specific locations to help aid access.

Loading bays are proposed to facilitate local shops or industrial businesses providing a specific location to load / unload their goods.

Disabled parking bays have been proposed in locations such as Churches and local attractors to better facilitate blue badge holders.

A Solo Motorcycle bay has been proposed near a motorcycle training centre to better facilitate this business.

Properties eligible for vehicle permits and visitor permits are those specified in the schedule of eligibility indicated in the respective Traffic Management Order and the latest permit charges as displayed on the Council's website.



## TRAFFIC MANAGEMENT ORDER

202\* No. \*\*

---

The Sutton (Charged-For Parking Places) (Amendment No. \*\*) Order 202\*

**Made:** \*\*th \*\*\*\*\* 202\*

**Coming into force:** \*\*th \*\*\*\*\* 202\*

---

The Council of The London Borough of Sutton, having consulted with the Commissioner of the Metropolitan Police, in exercise of the powers conferred by the Road Traffic Regulation Act 1984 as amended, and all other powers so enabling hereby make the following Order;

### Citation and commencement

- 1. This Order may be cited as The Sutton (Charged-For Parking Places) (Amendment No.\*) Order 202\* and shall come into force on \*\* Month 202\*.**

### **Amendments**

2. Without prejudice to the validity of anything done or to the liability incurred in respect of any act or omission before the coming into operation of this Order The Sutton (Charged-For-Parking Places) Order 2017 (the 2017 Order) shall have effect as though:-
  - a) the items represented on the map tiles in Schedule to this Order shall replace those map tiles as listed in the appropriate Schedule to the 2017 Order.

### Substitution of map tiles

3. (1) Without prejudice to the validity of anything done or to any liability incurred in respect of any act or omission before the coming into operation of this Order, the Order of 2017 shall have effect as though:
  - (a) for the map tiles attached to that Order and specified in column 1 of the Schedule to this Order, there were substituted the map tiles attached to this Order and specified in relation thereto in column 2 of that Schedule; and

- (b) for the revision numbers specified in Schedule 2 to that Order of 2017 in relation to the map tiles referred to in sub-paragraph (a) above there were substituted the revision numbers given in column 2 of the Schedule to this Order in relation to the corresponding map tiles.
- (2) The substitution of any map tile referred to in Article 2(a) of this Order will have the effect of revoking any provision provided or designated by a previous version of that map tile and not incorporated into the latest version

Dated this \*\*th day of \*\*\*\*\* 2021

Mervyn Bartlett  
Group Manager - Highways & Transport

**SCHEDULE (see Article 2(a))**

Map tile attached to the Order of 2017 1	Map tile attached to this Order 2
BI54 Revision 0	BI54 Revision *
BI55 Revision 1	BI55 Revision *
BJ53 Revision 1	BJ53 Revision *
BJ54 Revision 0	BJ54 Revision *
BJ55 Revision 1	BJ55 Revision *
BK54 Revision 0	BK54 Revision *
BK55 Revision 0	BK55 Revision *
BK57 Revision 1	BK57 Revision *
BL54 Revision 4	BL54 Revision *
BL55 Revision 1	BL55 Revision *
BL56 Revision 0	BL56 Revision *
BL57 Revision 0	BL57 Revision *
BL58 Revision 0	BL58 Revision *
BM54 Revision 0	BM54 Revision *
BM55 Revision 1	BM55 Revision *
BM56 Revision 0	BM56 Revision *
BM57 Revision 0	BM57 Revision *
BM58 Revision 0	BM58 Revision *
BN54 Revision 2	BN54 Revision *
BN55 Revision 1	BN55 Revision *
BN56 Revision 1	BN56 Revision *
BN57 Revision 0	BN57 Revision *
BN58 Revision 0	BN58 Revision *
BO55 Revision 1	BO55 Revision *
BO56 Revision 3	BO56 Revision *
BO57 Revision 0	BO57 Revision *
BO58 Revision 0	BO58 Revision *
BO59 Revision 0	BO59 Revision *
BP55 Revision 0	BP55 Revision *

BP56 Revision 1	BP56 Revision *
BP57 Revision 0	BP57 Revision *
BP58 Revision 0	BP58 Revision *
BP59 Revision 1	BP59 Revision *
BQ55 Revision 0	BQ55 Revision *
BQ56 Revision 1	BQ56 Revision *
BQ57 Revision 3	BQ57 Revision *

## EXPLANATORY NOTE

*(This note is not part of the Order)*

The purpose of this Order is to replace certain map tiles attached to **The Sutton (Free Parking Places, Loading Places and Waiting, Loading and Stopping Restrictions) Order 2017** the general effect of which will be to introduce or amend in certain locations the following parking and waiting changes:-

- (a) no waiting at any time (double yellow line) restrictions.
- at each junction between
    - **St George's Road** and **Taylor Road**
    - **Belmont Road** and **Manor Road**
    - **Spring Gardens** and **Melbourne Road**
    - **Bridge Road** and **Melbourne Road**
    - **Bute Gardens** and **Osmond Gardens**
    - **The Bridleway** and **Bute Gardens**
    - **The Bridleway** and **Morton Gardens**
    - **The Bridleway** and **Osmond Gardens**
    - **Park Road** and **Manor Road**
    - **Lyndon Avenue** and **Leechcroft Road**
    - **Elm Grove Parade** and **Leechcroft Road**
    - **Curran Avenue** and **Leechcroft Road**
    - **Burleigh Avenue** and **Curran Avenue**
    - **St Mary Avenue** and **Curran Avenue**
    - **St Mary Avenue** and **Burleigh Avenue**
    - **Burleigh Avenue** and **Leechcroft Road**
    - **Devonshire Road** and **Butter Hill**
    - **Riverside Close** and **London Road**
    - **Derek Avenue** and **London Road**
    - **Lavender Close** and **Lavender Road**
    - **Mint Road** and **Bernard Road**
    - **Lodge Road** and **Bernard Road**
    - **Alcester Road** and **Manor Road**
    - **Arran Close** and **Bute Road**
    - **Malden Road** and **Bute Road**
    - **Park Road** and **Bute Road**
    - **Eastway** and **Greenway** and **Grassway**
    - **Northway** and **Rectory Lane**
    - **Southway** and **Rectory Lane**
    - **Rectory Lane** and **Montague Gardens**
    - **Montague Gardens**, **Maldon Road** and **Bute Road**
    - **Morton Gardens**, **Park Road** and **Bute Road**
    - **Lyndon Avenue** and **Victoria Avenue**
    - **Manor Road North** between the Red Route and the junction with **London Road** (not affecting the existing no loading restrictions)
    - **Lakeside** and **Derek Avenue** the southern junction
  - on
    - **The Holt** on its eastern side
    - **Demesne Road** north of the railway bridge
    - east side of access road along the side of No 9 **Grosvenor Road** (except Loading Bay)
    - east side of **Bridge Road** at entrance to Fire Station
    - outside No 20-22 **Belmont Road**, **Wallington**
    - **Bridge Road** opposite Fire Station
    - north side of **Clifton Road** outside Nos 45 and 37

- north side of **Melbourne Road** between No 13 and 15
- north side of **Melbourne Road** between Manor Road and No 3
- south side of **Melbourne Road** from Manor Road as junction protection
- south side of **Melbourne Road** from the entrance to Canon Court to the entrance to Derby House
- south side of **Melbourne Road** either side of Bridge Road
- north side of **Parkgate Road** outside No 6 – 18, 28 and 32
- south side of **Parkgate Road** outside No.17 Magnolia Court
- north side of **Springfield Road** across the entrance to Springfield Court
- south side of **Springfield Road** across the entrance to Denmore Court
- south west side of **Butter Hill** from No 7 and No 78
- north east side of **Butter Hill** between No 52 and 44
- inner kerb of **Burleigh Avenue** outside No 29
- inner bend at junction of **Lavender Road** and **Bernard Road**
- eastern end of **Mint Road**
- south side of **Alcester Road** outside Hobden House and opposite access to Alcester Court
- north side of **Alcester Road** across access to Alcester Court
- **Lavender Road** across accesses adjacent to No 1 and No 2
- east side of **Harcourt Road** across entrance to Campbell House and Lesley Court
- north side of **Eastway** between Southway and No 11
- **Harcourt Road** across the entrance to rear of 359 Croydon Road
- **Harcourt Road** across the entrance to Coniston Court
- north side of **Stannet Way** across layby and to the west of No 1
- south side of **Stannet Way** between No 33a and outside No 30/31
- northern side of **Wandle Side** from the junction with London Road to outside No 10
- inner side of the turning area at the end of **Wandle Side**
- east side of **Derek Avenue** between Croydon Road and No No 49
- **London Road** between Manor Road North and Bowman's Meadow
- **Manor Road** across the entrance to Danbury Mews
- south side of **Wright's Row** at its junction with **Manor Road**
- south side of **Westcroft Road** between its junction with **Manor Road North** to outside No.2 and between Nos.36 and 38
- north side of **Westcroft Road** from the boundary of Nos.35 and 37, westwards to cover the remainder of the road
- the north side of **Maldon Road** across the entrances to
  - Brabrook Court
  - Birch Court
  - No 1-10
  - Airbourne House
  - No 19-21
  - No 27
- the south side of **Maldon Road** across the entrances to
  - Fairlawnes
  - Abigail Court
  - No 24 and 26
  - adjacent to No 28

(b) introduce no waiting (single yellow line) restrictions operating Monday to Friday between 8am and 10am and 3pm and 5pm

- **The Manor Way** on the east side between No 1 and the southern end
- **Bute Road** outside Nos. 1 to 5 and 2a

- (c) introduce Disabled Person's Parking Place operating Wednesday and Thursday between 7pm and 10pm and Saturday and Sunday between 9am and 5pm in **Queen's Road** outside Kingdom Hall
- (d) introduce limited waiting operating Monday to Saturday between 8am and 1pm max stay 30 minutes no return 2 hours on the east side of access road adjacent to No 9 **Grosvenor Road**
- (e) amend the map-based tiles to the schedule attached to The Sutton (Charged for Parking Places) Order 2017 and to The Sutton (Free Parking Places, Loading Places and Waiting, Loading and Stopping Restrictions) Order 2017 to match conditions as they exist on site.





## TRAFFIC MANAGEMENT ORDER 202\*

---

The Sutton (Free Parking Places, Loading Places and Waiting, Loading and Stopping Restrictions) (Amendment No.\*) Order 202\*

**Made:** \*\*st \*\*\*\*\* 202\*

**Coming into force:** \*\*th \*\*\*\*\* 202\*

---

The Council of The London Borough of Sutton, having consulted with the Commissioner of the Metropolitan Police, in exercise of the powers conferred by the Road Traffic Regulation Act 1984 as amended, and all other powers so enabling hereby make the following Order;

### **Citation and commencement**

1. This Order may be cited as **The Sutton (Free Parking Places, Loading Places and Waiting, Loading and Stopping Restrictions) (Amendment No.\*) Order 202\*** and shall come into force on **\*\* Month 202\***.

### **Amendments**

2. Without prejudice to the validity of anything done or to the liability incurred in respect of any act or omission before the coming into operation of this Order The Sutton (Free Parking Places, Loading Places and Waiting, Loading, and Stopping Restrictions) Order 2017 (the 2017 Order) shall have effect
  - a) the items represented on the map tiles in the Schedule to this Order shall replace those map tiles as listed in the appropriate Schedule to the 2017 Order.

### **Substitution of map tiles**

3. (1) Without prejudice to the validity of anything done or to any liability incurred in respect of any act or omission before the coming into operation of this Order, the Order of 2017 shall have effect as though:

(a) for the map tiles attached to that Order and specified in column 1 of the Schedule to this Order, there were substituted the map tiles attached to this Order and specified in relation thereto in column 2 of that Schedule; and

(b) for the revision numbers specified in Schedule 2 to that Order of 2017 in relation to the map tiles referred to in sub-paragraph (a) above there were substituted the revision numbers given in column 2 of the Schedule to this Order in relation to the corresponding map tiles.

(2) The substitution of any map tile referred to in Article 2(a) of this Order will have the effect of revoking any provision provided or designated by a previous version of that map tile and not incorporated into the latest version

Dated this \*\*th day of \*\*\*\*\* 202\*

Mervyn Bartlett  
Group Manager - Highways & Transport

**SCHEDULE 1**(see Article 2(a))

Map tile attached to the Order of 2017 1	Map tile attached to this Order 2
BI54 Revision 0	BI54 Revision *
BI55 Revision 1	BI55 Revision *
BJ53 Revision 1	BJ53 Revision *
BJ54 Revision 0	BJ54 Revision *
BJ55 Revision 1	BJ55 Revision *
BK54 Revision 0	BK54 Revision *
BK55 Revision 0	BK55 Revision *
BK57 Revision 1	BK57 Revision *
BL54 Revision 4	BL54 Revision *
BL55 Revision 1	BL55 Revision *
BL56 Revision 0	BL56 Revision *
BL57 Revision 0	BL57 Revision *
BL58 Revision 0	BL58 Revision *
BM54 Revision 0	BM54 Revision *
BM55 Revision 1	BM55 Revision *
BM56 Revision 0	BM56 Revision *
BM57 Revision 0	BM57 Revision *
BM58 Revision 0	BM58 Revision *
BN54 Revision 2	BN54 Revision *
BN55 Revision 1	BN55 Revision *
BN56 Revision 1	BN56 Revision *
BN57 Revision 0	BN57 Revision *
BN58 Revision 0	BN58 Revision *
BO55 Revision 1	BO55 Revision *
BO56 Revision 3	BO56 Revision *
BO57 Revision 0	BO57 Revision *
BO58 Revision 0	BO58 Revision *
BO59 Revision 0	BO59 Revision *
BP55 Revision 0	BP55 Revision *

BP56 Revision 1	BP56 Revision *
BP57 Revision 0	BP57 Revision *
BP58 Revision 0	BP58 Revision *
BP59 Revision 1	BP59 Revision *
BQ55 Revision 0	BQ55 Revision *
BQ56 Revision 1	BQ56 Revision *
BQ57 Revision 3	BQ57 Revision *

## EXPLANATORY NOTE

*(This note is not part of the Order)*

The purpose of this Order is to replace certain map tiles attached to **The Sutton (Free Parking Places, Loading Places and Waiting, Loading and Stopping Restrictions) Order 2017** the general effect of which will be to introduce or amend in certain locations the following parking and waiting changes:-

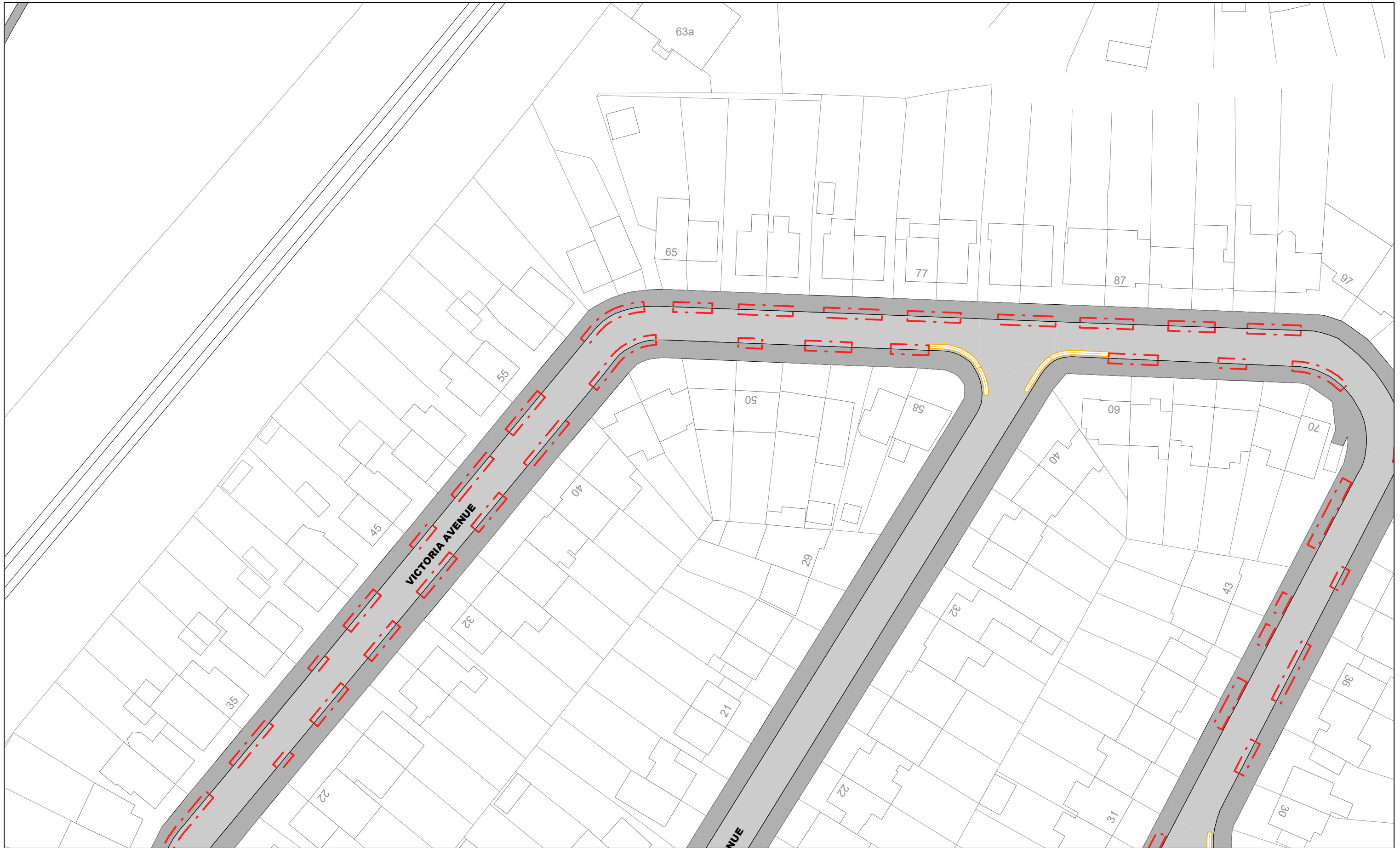
- (a) no waiting at any time (double yellow line) restrictions.
- at each junction between
    - **St George's Road** and **Taylor Road**
    - **Belmont Road** and **Manor Road**
    - **Spring Gardens** and **Melbourne Road**
    - **Bridge Road** and **Melbourne Road**
    - **Bute Gardens** and **Osmond Gardens**
    - **The Bridleway** and **Bute Gardens**
    - **The Bridleway** and **Morton Gardens**
    - **The Bridleway** and **Osmond Gardens**
    - **Park Road** and **Manor Road**
    - **Lyndon Avenue** and **Leechcroft Road**
    - **Elm Grove Parade** and **Leechcroft Road**
    - **Curran Avenue** and **Leechcroft Road**
    - **Burleigh Avenue** and **Curran Avenue**
    - **St Mary Avenue** and **Curran Avenue**
    - **St Mary Avenue** and **Burleigh Avenue**
    - **Burleigh Avenue** and **Leechcroft Road**
    - **Devonshire Road** and **Butter Hill**
    - **Riverside Close** and **London Road**
    - **Derek Avenue** and **London Road**
    - **Lavender Close** and **Lavender Road**
    - **Mint Road** and **Bernard Road**
    - **Lodge Road** and **Bernard Road**
    - **Alcester Road** and **Manor Road**
    - **Arran Close** and **Bute Road**
    - **Malden Road** and **Bute Road**
    - **Park Road** and **Bute Road**
    - **Eastway** and **Greenway** and **Grassway**
    - **Northway** and **Rectory Lane**
    - **Southway** and **Rectory Lane**
    - **Rectory Lane** and **Montague Gardens**
    - **Montague Gardens**, **Maldon Road** and **Bute Road**
    - **Morton Gardens**, **Park Road** and **Bute Road**
    - **Lyndon Avenue** and **Victoria Avenue**
    - **Manor Road North** between the Red Route and the junction with **London Road** (not affecting the existing no loading restrictions)
    - **Lakeside** and **Derek Avenue** the southern junction
  - on
    - **The Holt** on its eastern side
    - **Demesne Road** north of the railway bridge
    - east side of access road along the side of No 9 **Grosvenor Road** (except Loading Bay)
    - east side of **Bridge Road** at entrance to Fire Station
    - outside No 20-22 **Belmont Road**, **Wallington**
    - **Bridge Road** opposite Fire Station
    - north side of **Clifton Road** outside Nos 45 and 37

- north side of **Melbourne Road** between No 13 and 15
- north side of **Melbourne Road** between Manor Road and No 3
- south side of **Melbourne Road** from Manor Road as junction protection
- south side of **Melbourne Road** from the entrance to Canon Court to the entrance to Derby House
- south side of **Melbourne Road** either side of Bridge Road
- north side of **Parkgate Road** outside No 6 – 18, 28 and 32
- south side of **Parkgate Road** outside No.17 Magnolia Court
- north side of **Springfield Road** across the entrance to Springfield Court
- south side of **Springfield Road** across the entrance to Denmore Court
- south west side of **Butter Hill** from No 7 and No 78
- north east side of **Butter Hill** between No 52 and 44
- inner kerb of **Burleigh Avenue** outside No 29
- inner bend at junction of **Lavender Road** and **Bernard Road**
- eastern end of **Mint Road**
- south side of **Alcester Road** outside Hobden House and opposite access to Alcester Court
- north side of **Alcester Road** across access to Alcester Court
- **Lavender Road** across accesses adjacent to No 1 and No 2
- east side of **Harcourt Road** across entrance to Campbell House and Lesley Court
- north side of **Eastway** between Southway and No 11
- **Harcourt Road** across the entrance to rear of 359 Croydon Road
- **Harcourt Road** across the entrance to Coniston Court
- north side of **Stannet Way** across layby and to the west of No 1
- south side of **Stannet Way** between No 33a and outside No 30/31
- northern side of **Wandle Side** from the junction with London Road to outside No 10
- inner side of the turning area at the end of **Wandle Side**
- east side of **Derek Avenue** between Croydon Road and No No 49
- **London Road** between Manor Road North and Bowman's Meadow
- **Manor Road** across the entrance to Danbury Mews
- south side of **Wright's Row** at its junction with **Manor Road**
- south side of **Westcroft Road** between its junction with **Manor Road North** to outside No.2 and between Nos.36 and 38
- north side of **Westcroft Road** from the boundary of Nos.35 and 37, westwards to cover the remainder of the road
- the north side of **Maldon Road** across the entrances to
  - Brabrook Court
  - Birch Court
  - No 1-10
  - Airbourne House
  - No 19-21
  - No 27
- the south side of **Maldon Road** across the entrances to
  - Fairlawnes
  - Abigail Court
  - No 24 and 26
  - adjacent to No 28

(b) introduce no waiting (single yellow line) restrictions operating Monday to Friday between 8am and 10am and 3pm and 5pm

- **The Manor Way** on the east side between No 1 and the southern end
- **Bute Road** outside Nos. 1 to 5 and 2a

- (c) introduce Disabled Person's Parking Place operating Wednesday and Thursday between 7pm and 10pm and Saturday and Sunday between 9am and 5pm in **Queen's Road** outside Kingdom Hall
- (d) introduce limited waiting operating Monday to Saturday between 8am and 1pm max stay 30 minutes no return 2 hours on the east side of access road adjacent to No 9 **Grosvenor Road**
- (e) amend the map-based tiles to the schedule attached to The Sutton (Charged for Parking Places) Order 2017 and to The Sutton (Free Parking Places, Loading Places and Waiting, Loading and Stopping Restrictions) Order 2017 to match conditions as they exist on site.



**The Sutton (Free Parking Places, Loading Bays and Waiting, Loading and Stopping Restrictions) Consolidation Order 2017**  
**The Sutton (Charged-For Parking Places ) Consolidation Order 2017**

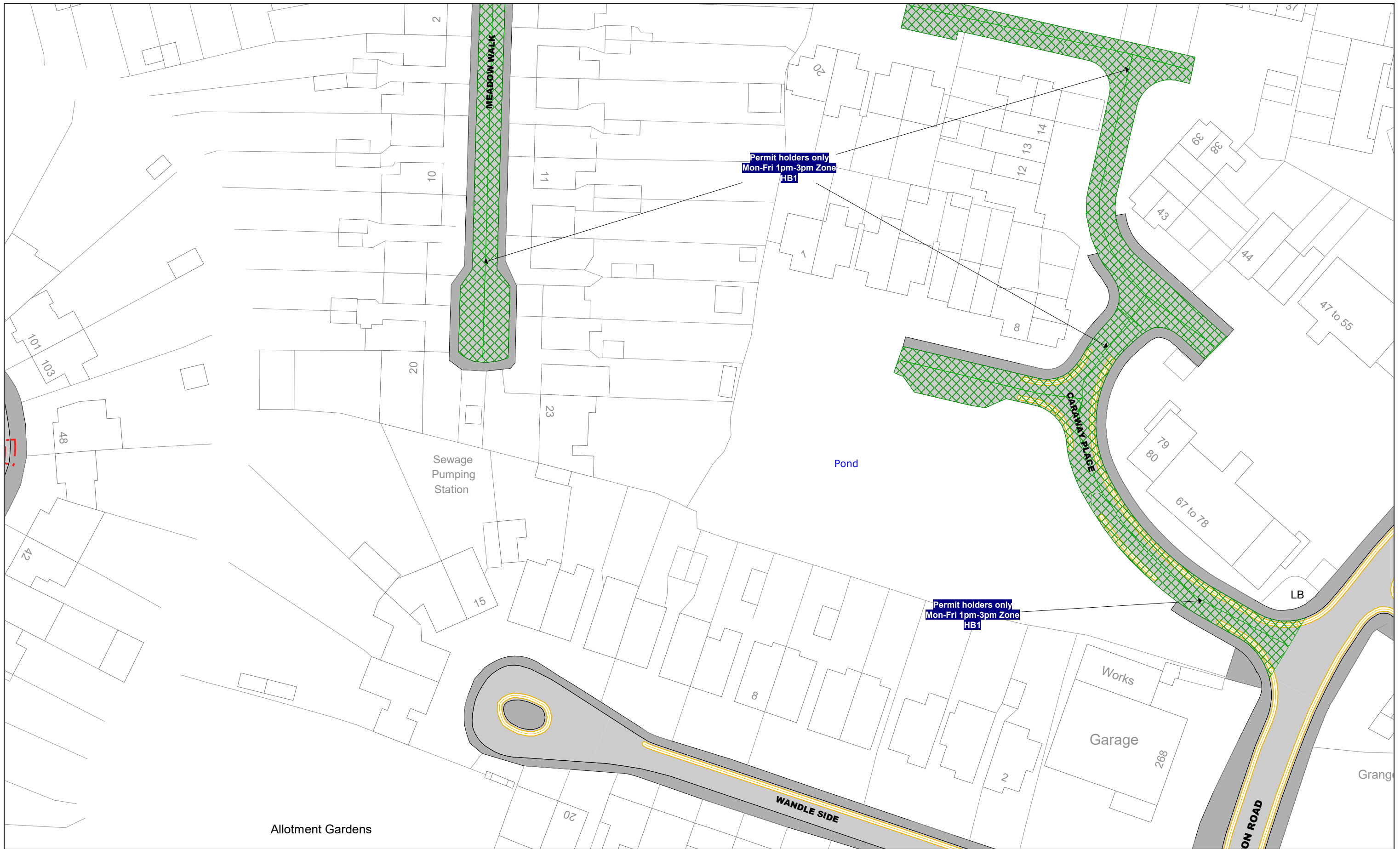
	<b>BH54</b>	
<b>BI53</b>		<b>BI55</b>
	<b>BJ54</b>	

This map is reproduced from Ordnance Survey material with the permission of Ordnance Survey on behalf of the Controller of Her Majesty's Stationery Office © Crown Copyright. Unauthorised reproduction infringes Crown copyright and may lead to prosecution or civil proceedings.  
 The London Borough of Sutton  
 Licence No: 0100019262 2021



<b>Scale (at A3)</b>	1 : 625
<b>Map Tile Ref:</b>	Tile Ref: BI54
<b>Version:</b>	0
<b>Status:</b>	PROPOSED
<b>Effective Date:</b>	25/02/2021





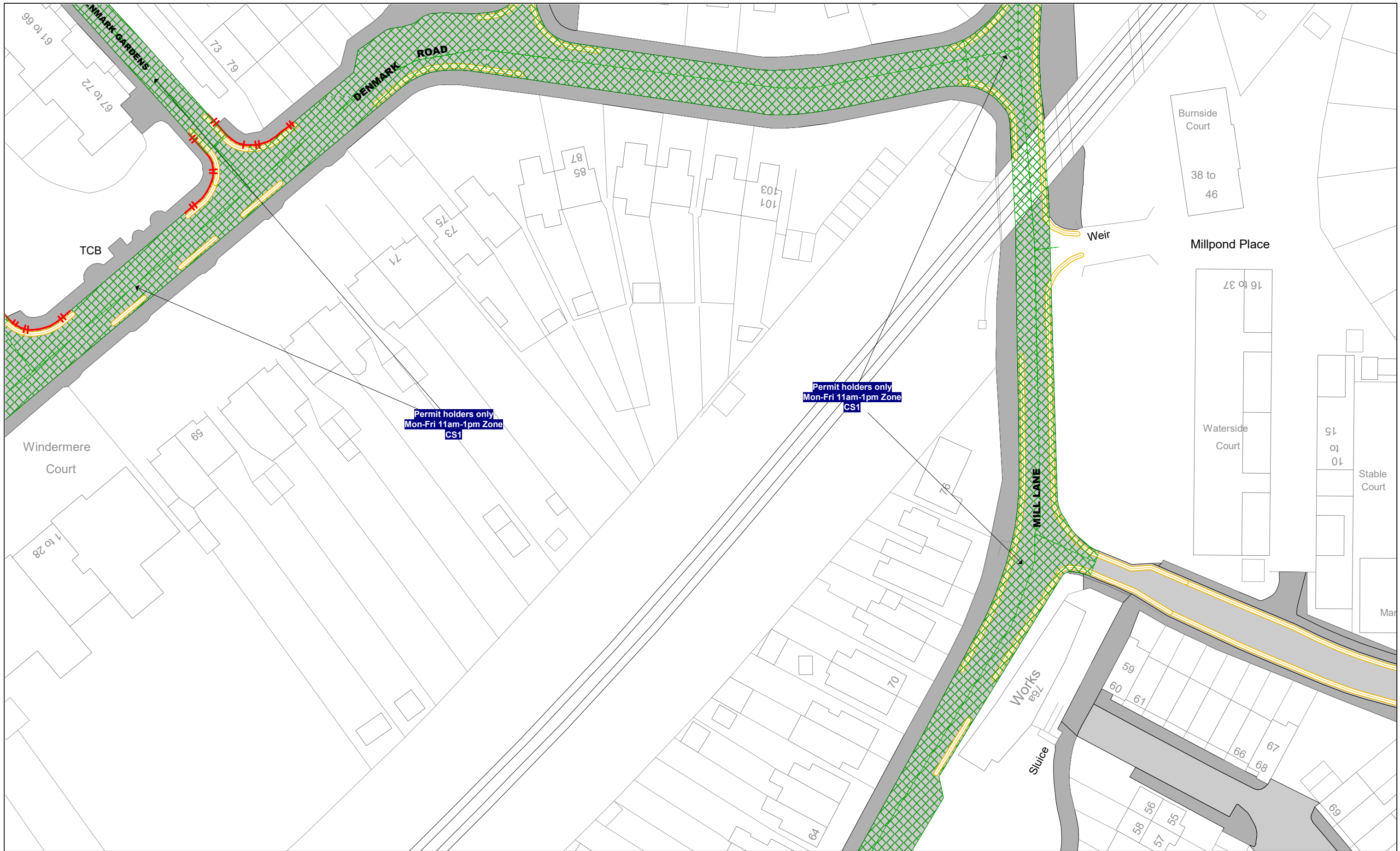
**The Sutton (Free Parking Places, Loading Bays and Waiting, Loading and Stopping Restrictions) Consolidation Order 2017**  
**The Sutton (Charged-For Parking Places ) Consolidation Order 2017**

	<b>BH55</b>	
<b>BI54</b>		<b>BI56</b>
	<b>BJ55</b>	

This map is reproduced from Ordnance Survey material with the permission of Ordnance Survey on behalf of the Controller of Her Majesty's Stationery Office © Crown Copyright. Unauthorised reproduction infringes Crown copyright and may lead to prosecution or civil proceedings.  
 The London Borough of Sutton  
 Licence No: 0100019262 2021



<b>Scale (at A3)</b>	1 : 625
<b>Map Tile Ref:</b>	Tile Ref: BI55
<b>Version:</b>	0
<b>Status:</b>	PROPOSED
<b>Effective Date:</b>	25/02/2021



**The Sutton (Free Parking Places, Loading Bays and Waiting, Loading and Stopping Restrictions) Consolidation Order 2017**  
**The Sutton (Charged-For Parking Places ) Consolidation Order 2017**

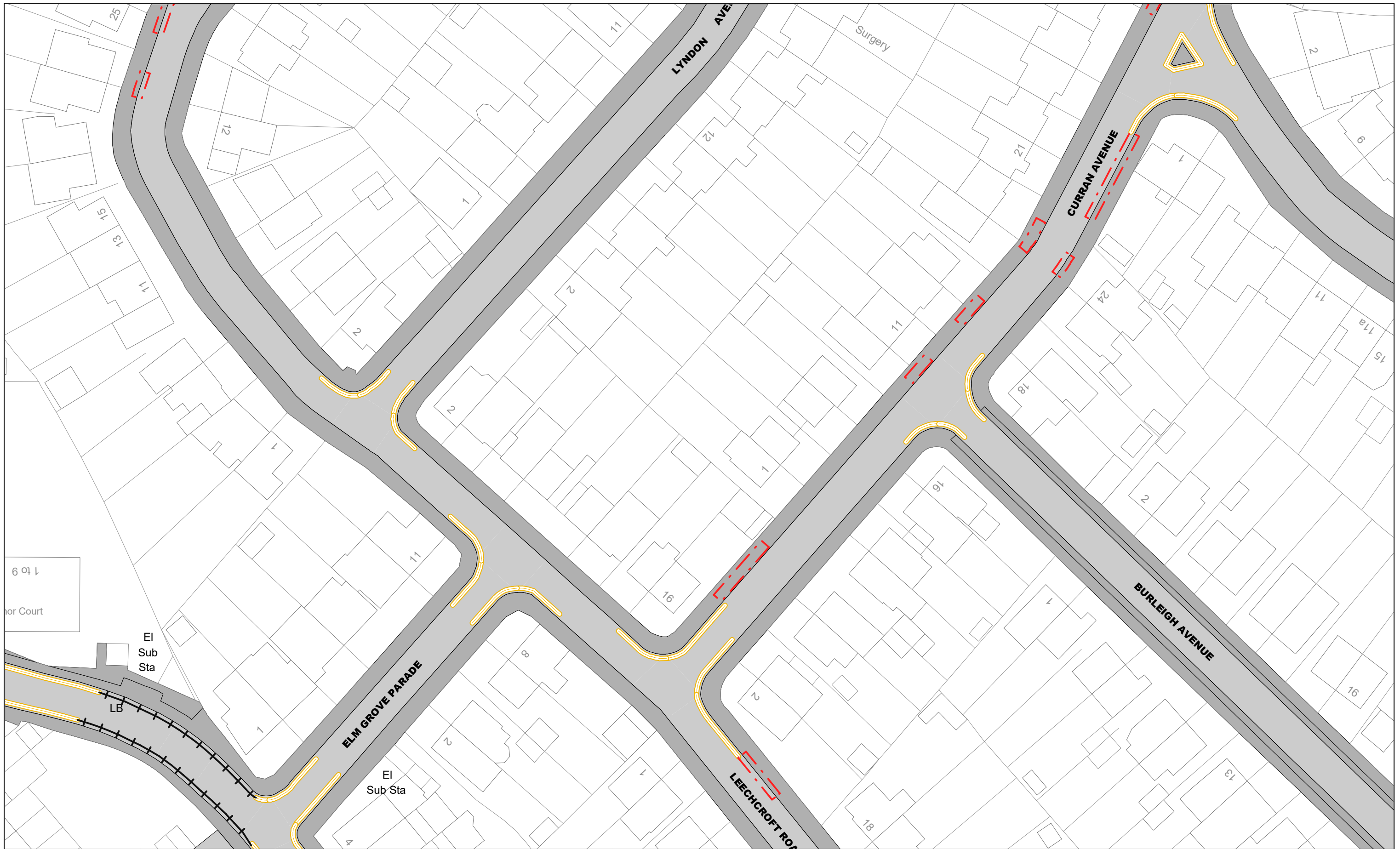
	BI53	
BJ52		BJ54
	BK53	

This map is reproduced from Ordnance Survey material with the permission of Ordnance Survey on behalf of the Controller of Her Majesty's Stationery Office © Crown Copyright. Unauthorised reproduction infringes Crown copyright and may lead to prosecution or civil proceedings.  
 The London Borough of Sutton  
 Licence No: 0100019262 2021



<b>Scale (at A3)</b>	1 : 625
<b>Map Tile Ref:</b>	Tile Ref: BJ53
<b>Version:</b>	0
<b>Status:</b>	PROPOSED
<b>Effective Date:</b>	25/02/2021





6 to 9  
Court

El  
Sub  
Sta

LB

El  
Sub  
Sta

ELM GROVE PARADE

LEECHCROFT ROAD

BURLEIGH AVENUE

LYNDON AVE

CURRAN AVENUE



**The Sutton (Free Parking Places, Loading Bays and Waiting, Loading and Stopping Restrictions) Consolidation Order 2017**  
**The Sutton (Charged-For Parking Places ) Consolidation Order 2017**

	BI54	
BJ53		BJ55
	BK54	

This map is reproduced from Ordnance Survey material with the permission of Ordnance Survey on behalf of the Controller of Her Majesty's Stationery Office © Crown Copyright. Unauthorised reproduction infringes Crown copyright and may lead to prosecution or civil proceedings.  
 The London Borough of Sutton  
 Licence No: 0100019262 2021



<b>Scale (at A3)</b>	1 : 625
<b>Map Tile Ref:</b>	Tile Ref: BJ54
<b>Version:</b>	0
<b>Status:</b>	PROPOSED
<b>Effective Date:</b>	25/02/2021



**The Sutton (Free Parking Places, Loading Bays and Waiting, Loading and Stopping Restrictions) Consolidation Order 2017**  
**The Sutton (Charged-For Parking Places ) Consolidation Order 2017**

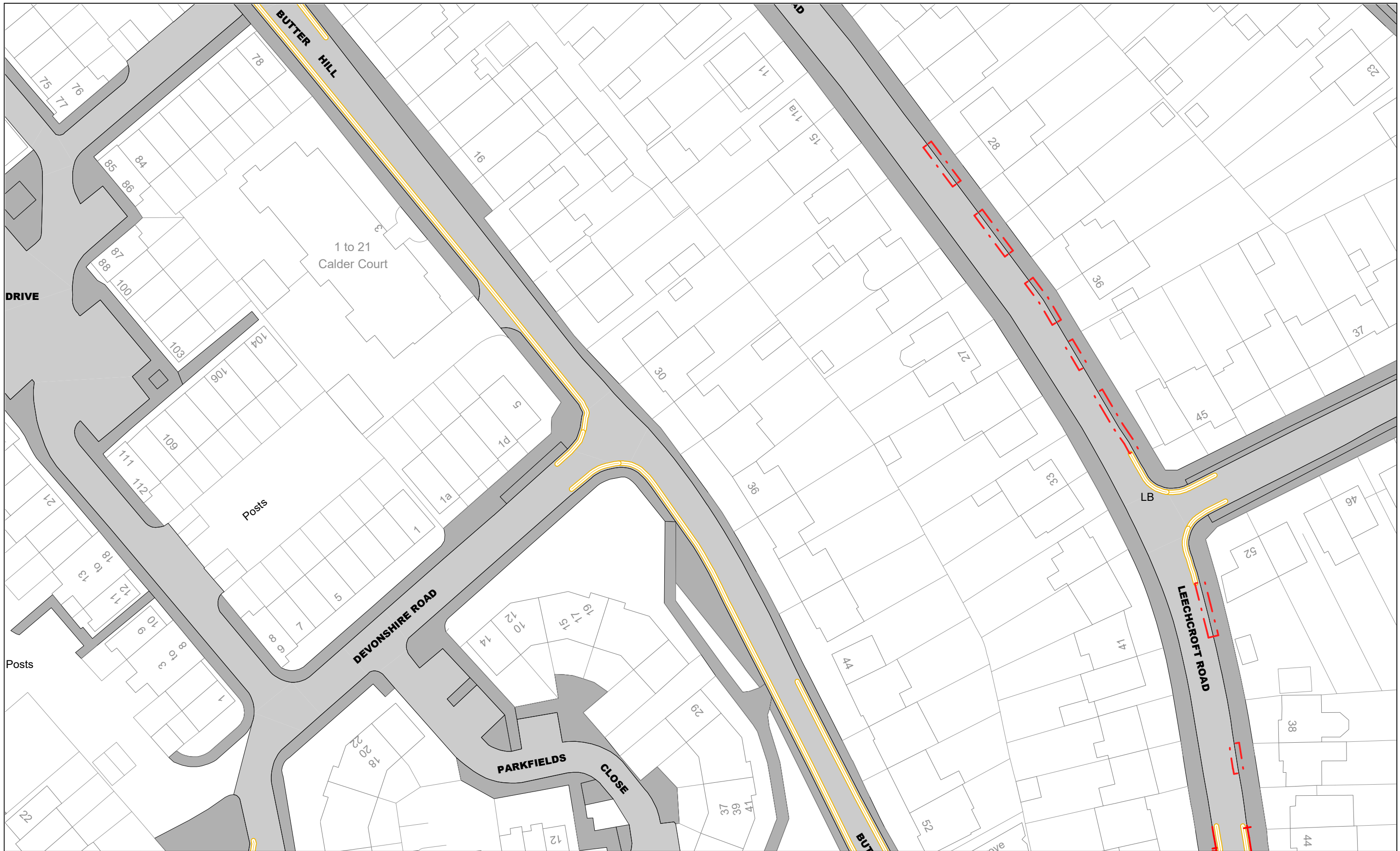
	<b>BI55</b>	
<b>BJ54</b>		
	<b>BK55</b>	

This map is reproduced from Ordnance Survey material with the permission of Ordnance Survey on behalf of the Controller of Her Majesty's Stationery Office © Crown Copyright. Unauthorised reproduction infringes Crown copyright and may lead to prosecution or civil proceedings.  
 The London Borough of Sutton  
 Licence No: 0100019262 2021



<b>Scale (at A3)</b>	1 : 625
<b>Map Tile Ref:</b>	Tile Ref: BJ55
<b>Version:</b>	0
<b>Status:</b>	PROPOSED
<b>Effective Date:</b>	25/02/2021





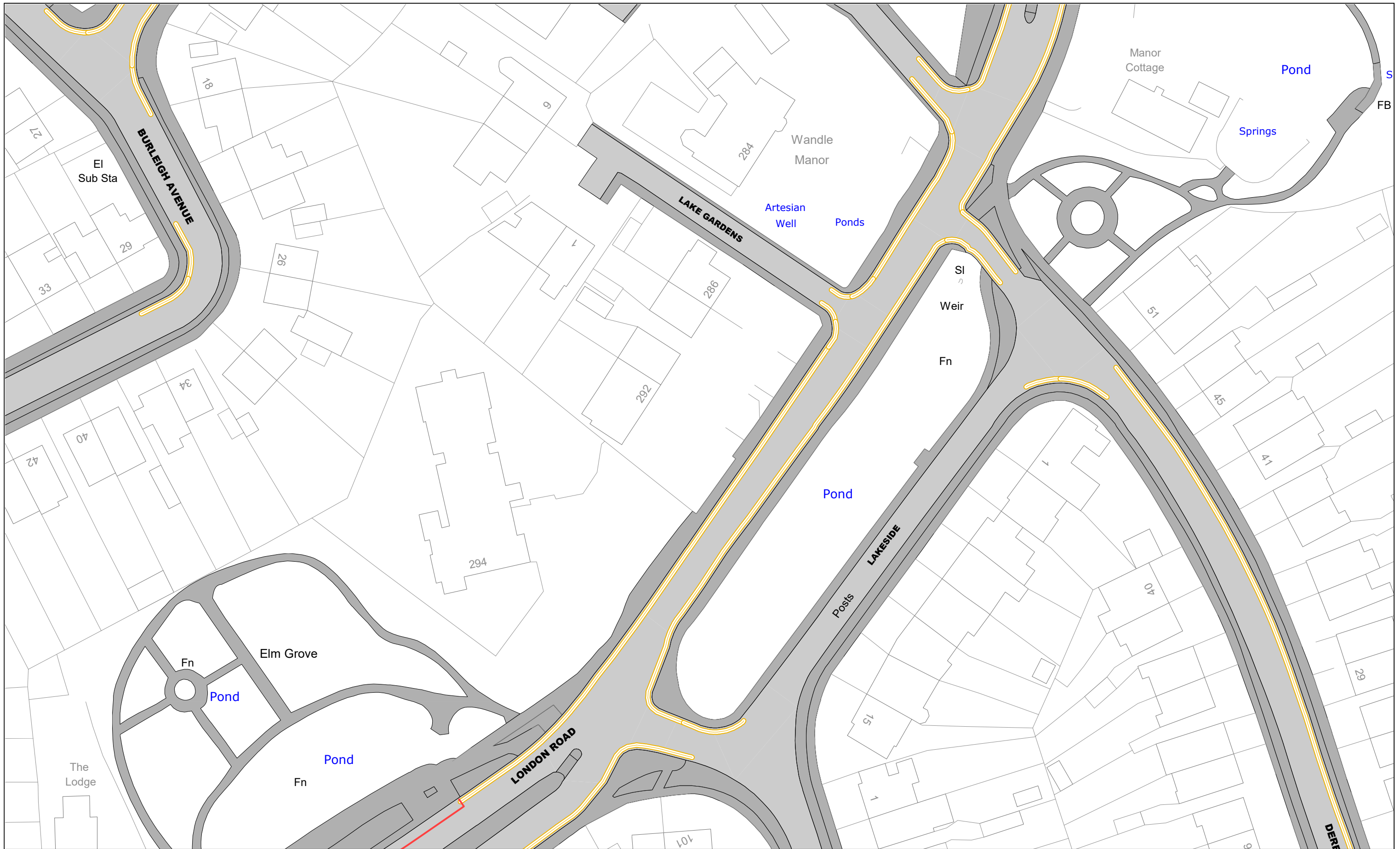
**The Sutton (Free Parking Places, Loading Bays and Waiting, Loading and Stopping Restrictions) Consolidation Order 2017**  
**The Sutton (Charged-For Parking Places ) Consolidation Order 2017**

	<b>BJ54</b>	
<b>BK53</b>		<b>BK55</b>
	<b>BL54</b>	

This map is reproduced from Ordnance Survey material with the permission of Ordnance Survey on behalf of the Controller of Her Majesty's Stationery Office © Crown Copyright. Unauthorised reproduction infringes Crown copyright and may lead to prosecution or civil proceedings.  
 The London Borough of Sutton  
 Licence No: 0100019262 2021



<b>Scale (at A3)</b>	1 : 625
<b>Map Tile Ref:</b>	Tile Ref: BK54
<b>Version:</b>	0
<b>Status:</b>	PROPOSED
<b>Effective Date:</b>	25/02/2021



**The Sutton (Free Parking Places, Loading Bays and Waiting, Loading and Stopping Restrictions) Consolidation Order 2017**  
**The Sutton (Charged-For Parking Places ) Consolidation Order 2017**

	<b>BJ55</b>	
<b>BK54</b>		
	<b>BL55</b>	

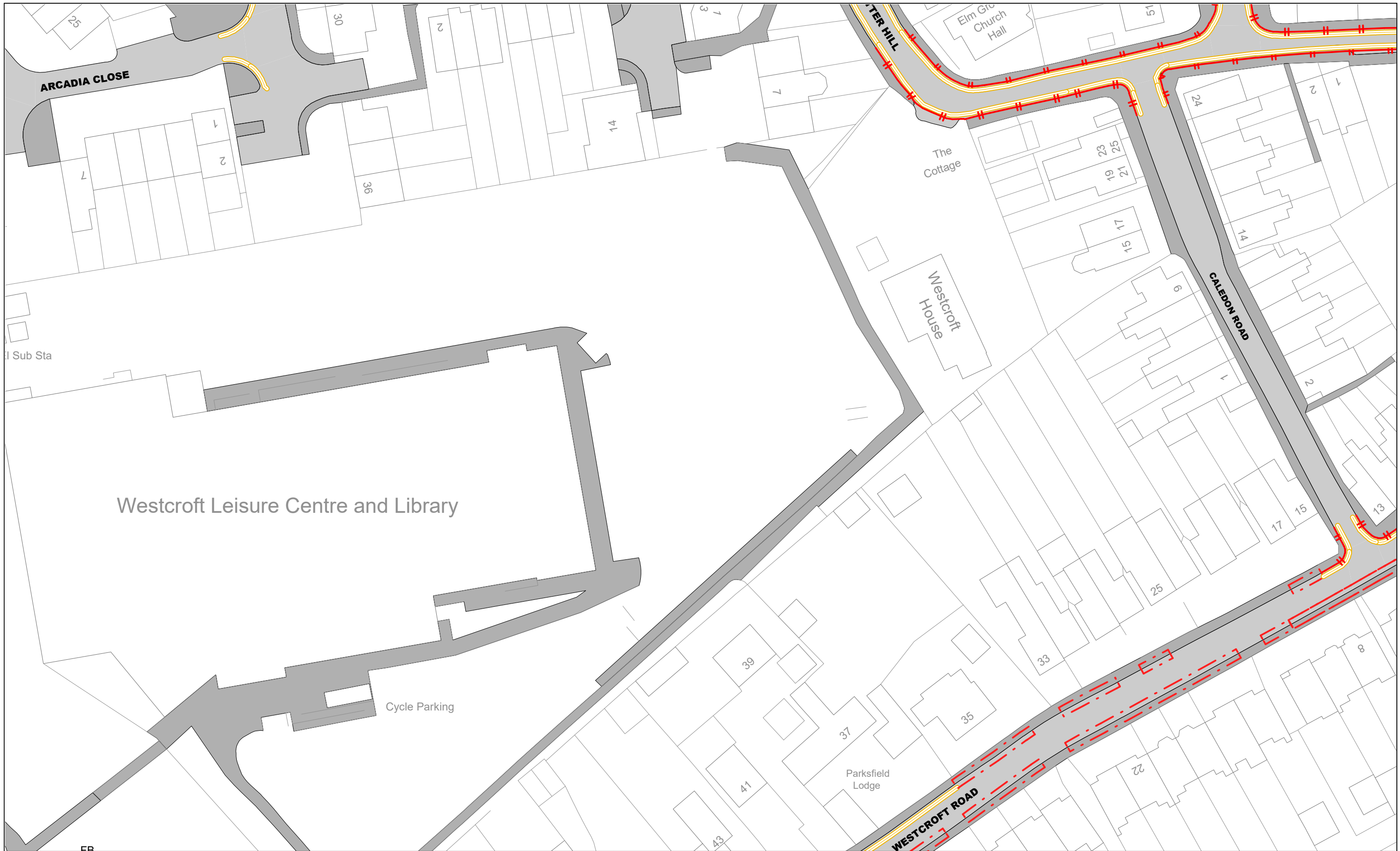
This map is reproduced from Ordnance Survey material with the permission of Ordnance Survey on behalf of the Controller of Her Majesty's Stationery Office © Crown Copyright. Unauthorised reproduction infringes Crown copyright and may lead to prosecution or civil proceedings.  
 The London Borough of Sutton  
 Licence No: 0100019262 2021



<b>Scale (at A3)</b>	1 : 625
<b>Map Tile Ref:</b>	Tile Ref: BK55
<b>Version:</b>	0
<b>Status:</b>	PROPOSED
<b>Effective Date:</b>	25/02/2021







**The Sutton (Free Parking Places, Loading Bays and Waiting, Loading and Stopping Restrictions) Consolidation Order 2017**  
**The Sutton (Charged-For Parking Places ) Consolidation Order 2017**

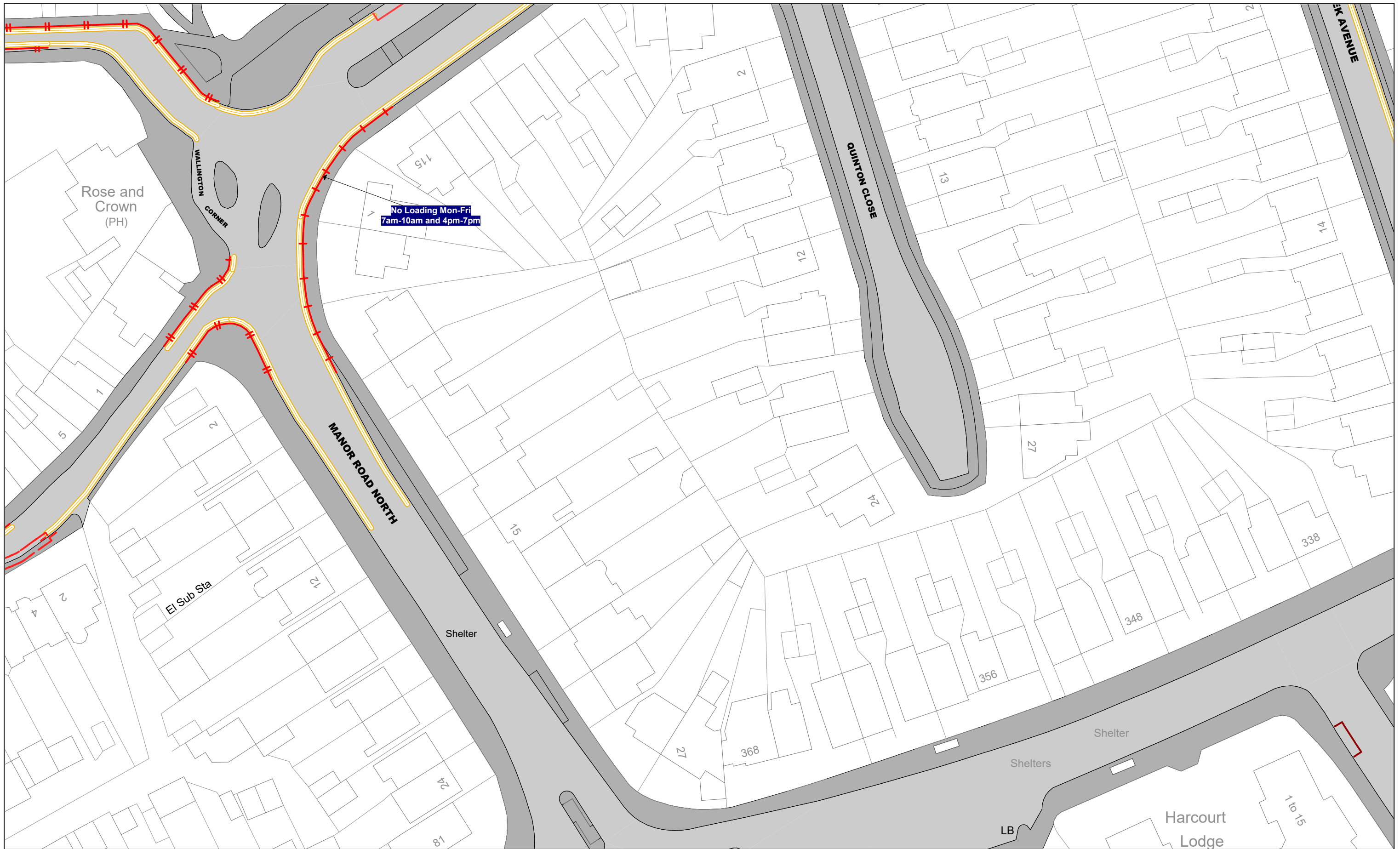
	<b>BK54</b>	
<b>BL53</b>		<b>BL55</b>
	<b>BM54</b>	

This map is reproduced from Ordnance Survey material with the permission of Ordnance Survey on behalf of the Controller of Her Majesty's Stationery Office © Crown Copyright. Unauthorised reproduction infringes Crown copyright and may lead to prosecution or civil proceedings.  
 The London Borough of Sutton  
 Licence No: 0100019262 2021



<b>Scale (at A3)</b>	1 : 625
<b>Map Tile Ref:</b>	Tile Ref: BL54
<b>Version:</b>	0
<b>Status:</b>	PROPOSED
<b>Effective Date:</b>	25/02/2021





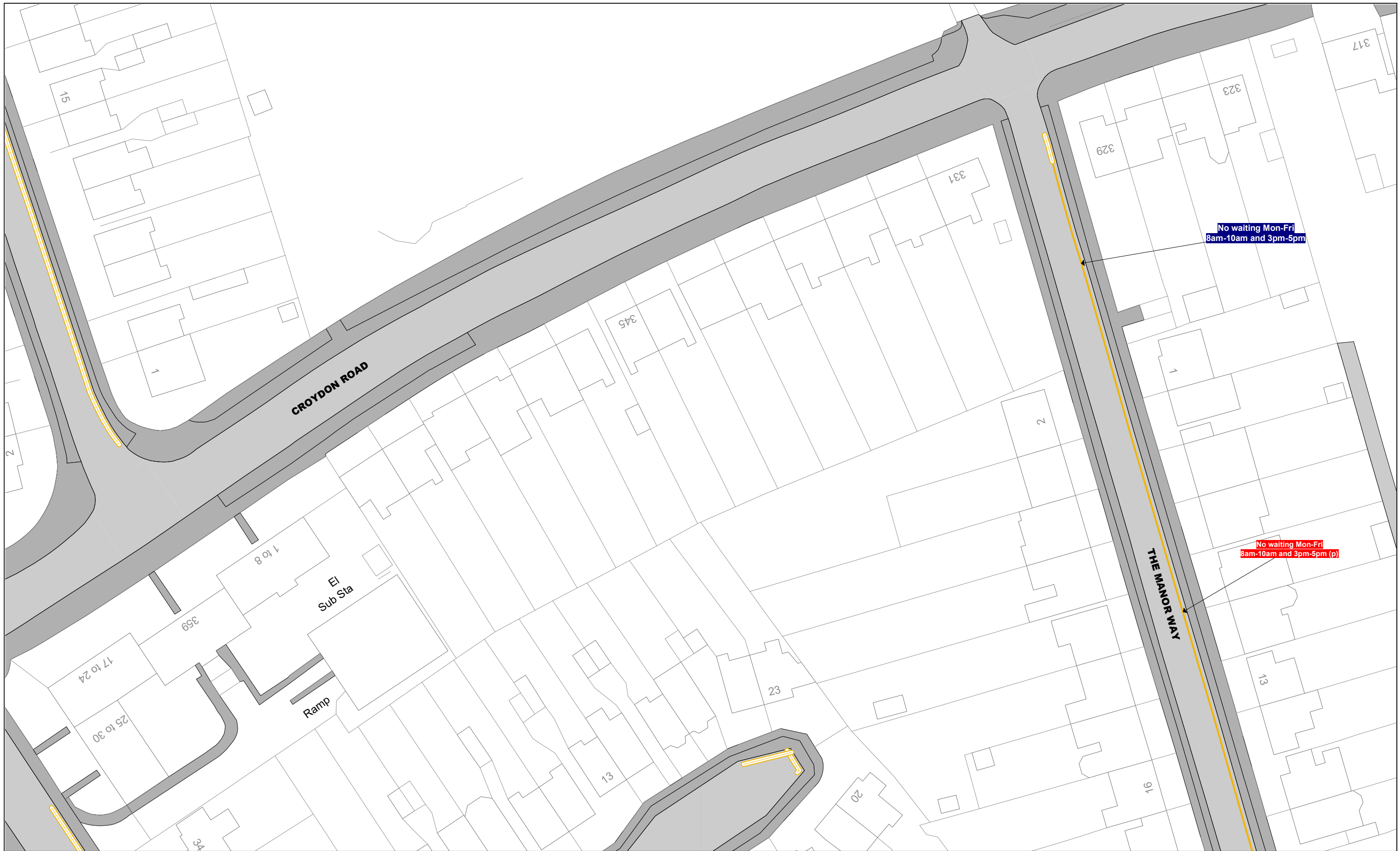
**The Sutton (Free Parking Places, Loading Bays and Waiting, Loading and Stopping Restrictions) Consolidation Order 2017**  
**The Sutton (Charged-For Parking Places ) Consolidation Order 2017**

	<b>BK55</b>	
<b>BL54</b>		<b>BL56</b>
	<b>BM55</b>	

This map is reproduced from Ordnance Survey material with the permission of Ordnance Survey on behalf of the Controller of Her Majesty's Stationery Office © Crown Copyright. Unauthorised reproduction infringes Crown copyright and may lead to prosecution or civil proceedings.  
 The London Borough of Sutton  
 Licence No: 0100019262 2021



<b>Scale (at A3)</b>	1 : 625
<b>Map Tile Ref:</b>	Tile Ref: BL55
<b>Version:</b>	0
<b>Status:</b>	PROPOSED
<b>Effective Date:</b>	25/02/2021



No waiting Mon-Fri  
8am-10am and 3pm-5pm

No waiting Mon-Fri  
8am-10am and 3pm-5pm (p)

CROYDON ROAD

THE MANOR WAY

El  
Sub Sta

Ramp



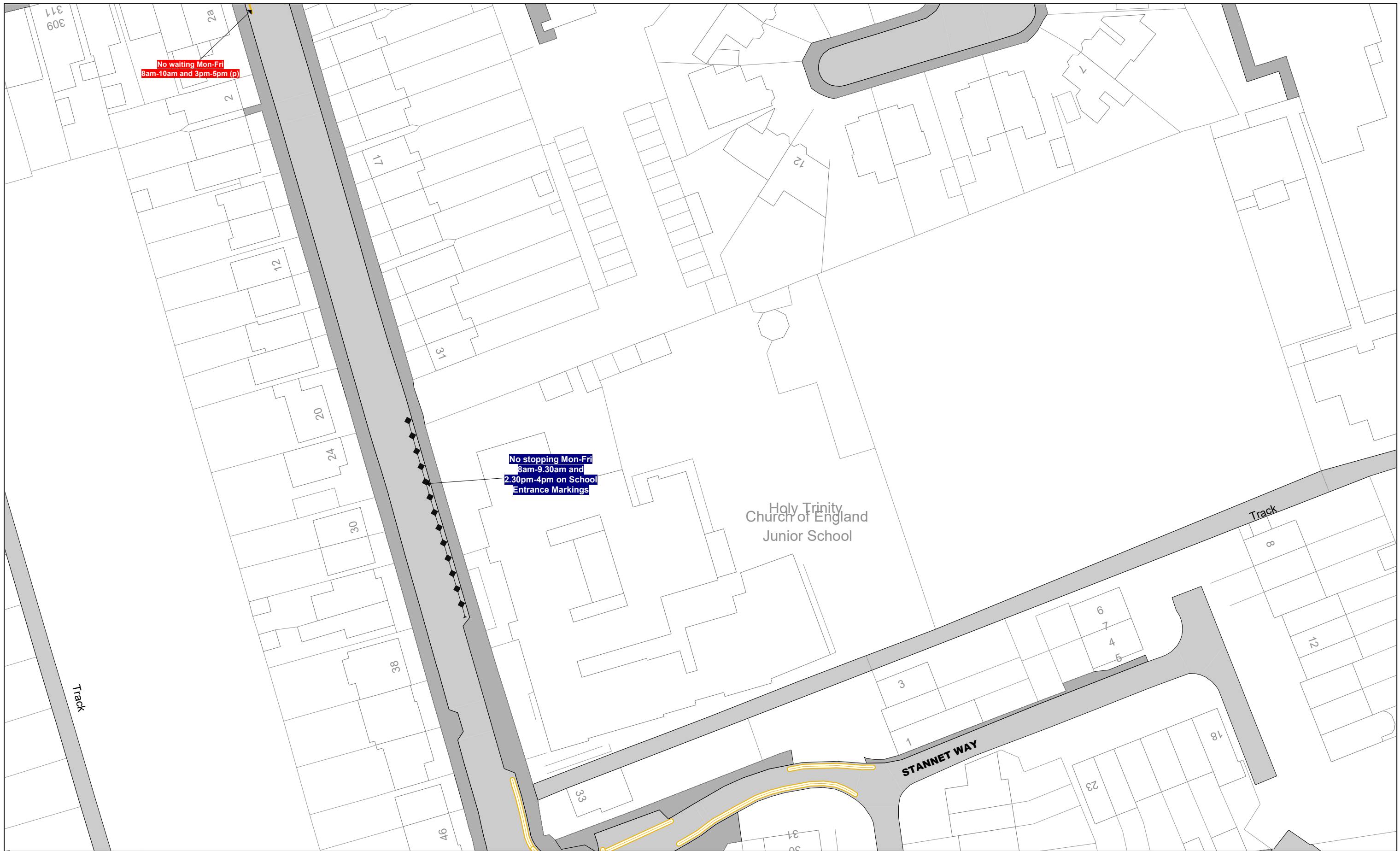
**The Sutton (Free Parking Places, Loading Bays and Waiting, Loading and Stopping Restrictions) Consolidation Order 2017**  
**The Sutton (Charged-For Parking Places ) Consolidation Order 2017**

BL55		BL57
	BM56	

This map is reproduced from Ordnance Survey material with the permission of Ordnance Survey on behalf of the Controller of Her Majesty's Stationery Office © Crown Copyright. Unauthorised reproduction infringes Crown copyright and may lead to prosecution or civil proceedings.  
 The London Borough of Sutton  
 Licence No: 0100019262 2021



<b>Scale (at A3)</b>	1 : 625
<b>Map Tile Ref:</b>	Tile Ref: BL56
<b>Version:</b>	0
<b>Status:</b>	PROPOSED
<b>Effective Date:</b>	25/02/2021



**The Sutton (Free Parking Places, Loading Bays and Waiting, Loading and Stopping Restrictions) Consolidation Order 2017**  
**The Sutton (Charged-For Parking Places ) Consolidation Order 2017**

	<b>BK57</b>	
<b>BL56</b>		<b>BL58</b>
	<b>BM57</b>	

This map is reproduced from Ordnance Survey material with the permission of Ordnance Survey on behalf of the Controller of Her Majesty's Stationery Office © Crown Copyright. Unauthorised reproduction infringes Crown copyright and may lead to prosecution or civil proceedings.  
 The London Borough of Sutton  
 Licence No: 0100019262 2021



<b>Scale (at A3)</b>	1 : 625
<b>Map Tile Ref:</b>	Tile Ref: BL57
<b>Version:</b>	0
<b>Status:</b>	PROPOSED
<b>Effective Date:</b>	25/02/2021





**The Sutton (Free Parking Places, Loading Bays and Waiting, Loading and Stopping Restrictions) Consolidation Order 2017**  
**The Sutton (Charged-For Parking Places ) Consolidation Order 2017**

	<b>BK58</b>	
<b>BL57</b>		<b>BL59</b>
	<b>BM58</b>	

This map is reproduced from Ordnance Survey material with the permission of Ordnance Survey on behalf of the Controller of Her Majesty's Stationery Office © Crown Copyright. Unauthorised reproduction infringes Crown copyright and may lead to prosecution or civil proceedings.  
 The London Borough of Sutton  
 Licence No: 0100019262 2021



<b>Scale (at A3)</b>	1 : 625
<b>Map Tile Ref:</b>	Tile Ref: BL58
<b>Version:</b>	0
<b>Status:</b>	PROPOSED
<b>Effective Date:</b>	25/02/2021



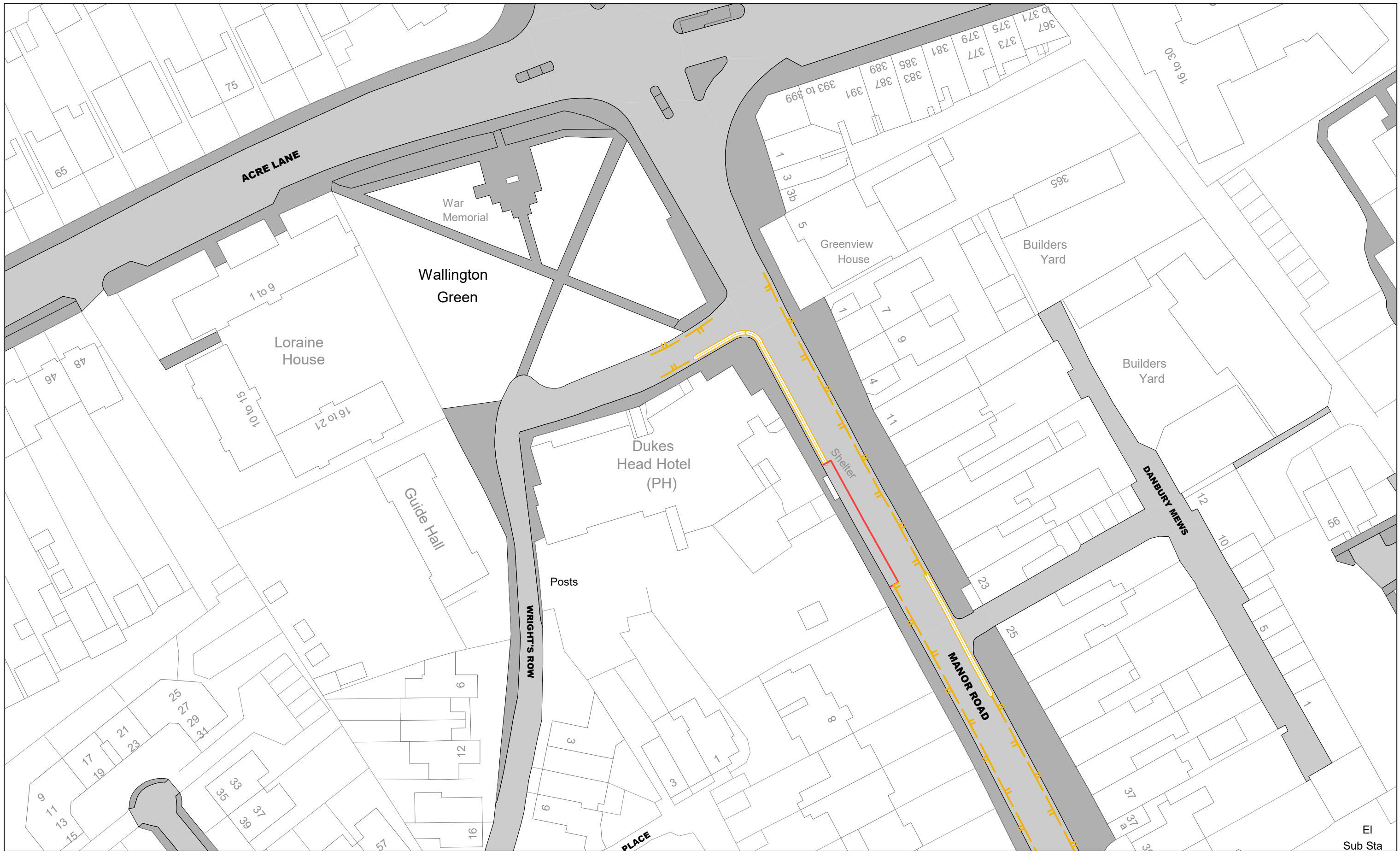
**The Sutton (Free Parking Places, Loading Bays and Waiting, Loading and Stopping Restrictions) Consolidation Order 2017**  
**The Sutton (Charged-For Parking Places ) Consolidation Order 2017**

	<b>BL54</b>	
		<b>BM55</b>
	<b>BN54</b>	

This map is reproduced from Ordnance Survey material with the permission of Ordnance Survey on behalf of the Controller of Her Majesty's Stationery Office © Crown Copyright. Unauthorised reproduction infringes Crown copyright and may lead to prosecution or civil proceedings.  
 The London Borough of Sutton  
 Licence No: 0100019262 2021



<b>Scale (at A3)</b>	1 : 625
<b>Map Tile Ref:</b>	Tile Ref: BM54
<b>Version:</b>	0
<b>Status:</b>	PROPOSED
<b>Effective Date:</b>	25/02/2021



EI  
Sub Sta



**The Sutton (Free Parking Places, Loading Bays and Waiting, Loading and Stopping Restrictions) Consolidation Order 2017**  
**The Sutton (Charged-For Parking Places ) Consolidation Order 2017**

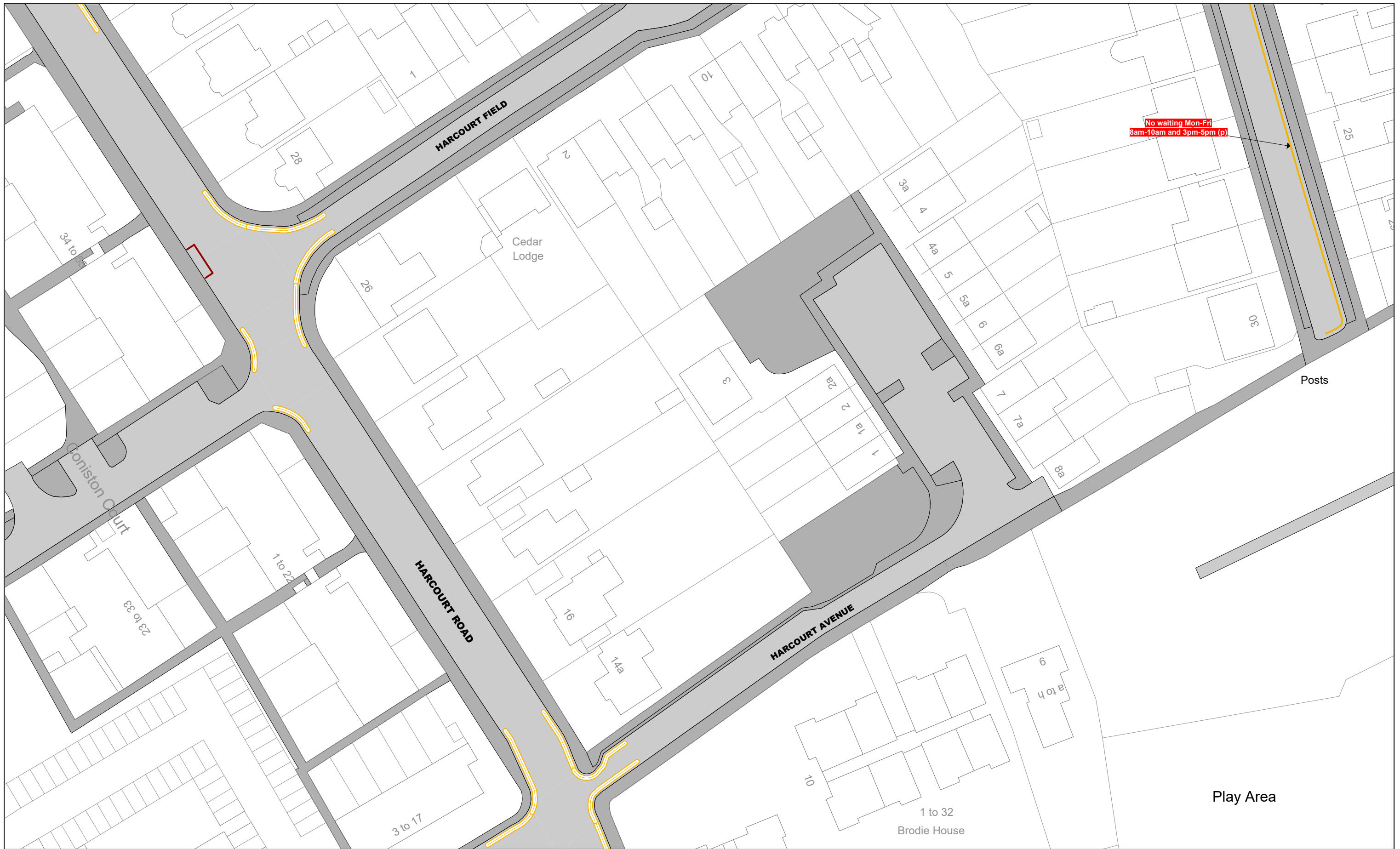
	<b>BL55</b>	
<b>BM54</b>		<b>BM56</b>
	<b>BN55</b>	

This map is reproduced from Ordnance Survey material with the permission of Ordnance Survey on behalf of the Controller of Her Majesty's Stationery Office © Crown Copyright. Unauthorised reproduction infringes Crown copyright and may lead to prosecution or civil proceedings.  
 The London Borough of Sutton  
 Licence No: 0100019262 2021



<b>Scale (at A3)</b>	1 : 625
<b>Map Tile Ref:</b>	Tile Ref: BM55
<b>Version:</b>	0
<b>Status:</b>	PROPOSED
<b>Effective Date:</b>	25/02/2021





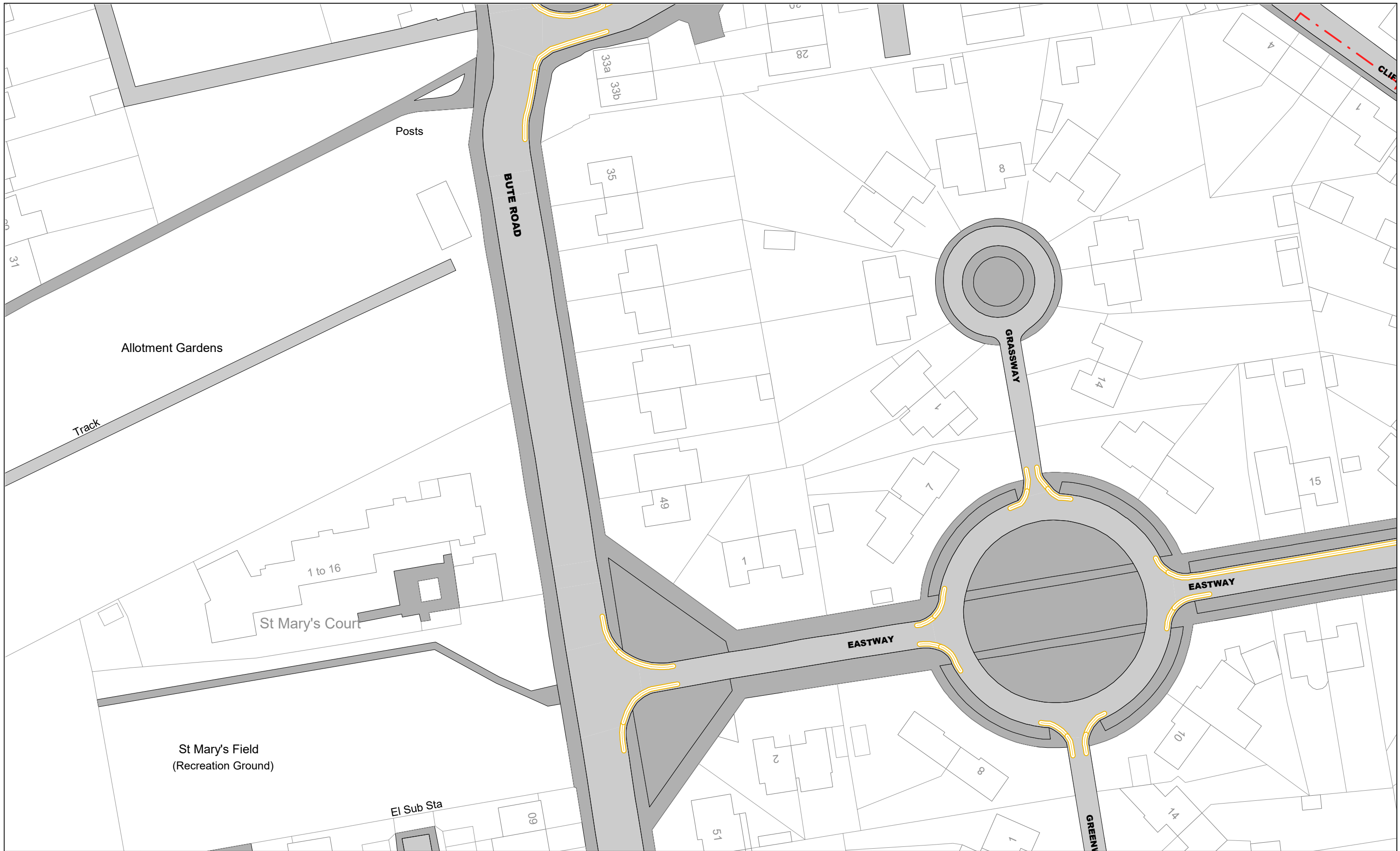
**The Sutton (Free Parking Places, Loading Bays and Waiting, Loading and Stopping Restrictions) Consolidation Order 2017**  
**The Sutton (Charged-For Parking Places ) Consolidation Order 2017**

	<b>BL56</b>	
<b>BM55</b>		<b>BM57</b>
	<b>BN56</b>	

This map is reproduced from Ordnance Survey material with the permission of Ordnance Survey on behalf of the Controller of Her Majesty's Stationery Office © Crown Copyright. Unauthorised reproduction infringes Crown copyright and may lead to prosecution or civil proceedings.  
 The London Borough of Sutton  
 Licence No: 0100019262 2021



<b>Scale (at A3)</b>	1 : 625
<b>Map Tile Ref:</b>	Tile Ref: BM56
<b>Version:</b>	0
<b>Status:</b>	PROPOSED
<b>Effective Date:</b>	25/02/2021



**The Sutton (Free Parking Places, Loading Bays and Waiting, Loading and Stopping Restrictions) Consolidation Order 2017**  
**The Sutton (Charged-For Parking Places ) Consolidation Order 2017**

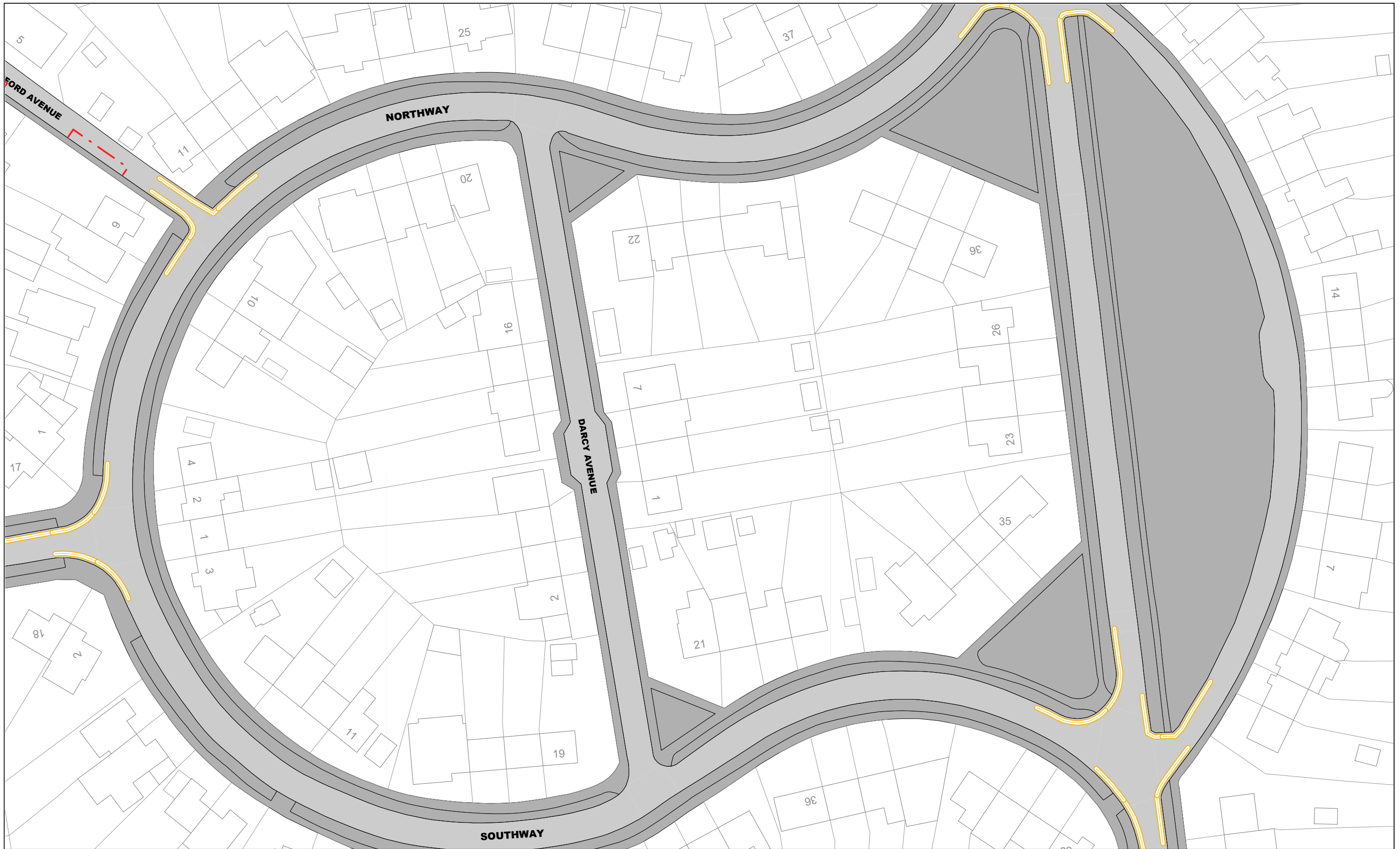
	<b>BL57</b>	
<b>BM56</b>		<b>BM58</b>
	<b>BN57</b>	

This map is reproduced from Ordnance Survey material with the permission of Ordnance Survey on behalf of the Controller of Her Majesty's Stationery Office © Crown Copyright. Unauthorised reproduction infringes Crown copyright and may lead to prosecution or civil proceedings.  
 The London Borough of Sutton  
 Licence No: 0100019262 2021



<b>Scale (at A3)</b>	1 : 625
<b>Map Tile Ref:</b>	Tile Ref: BM57
<b>Version:</b>	0
<b>Status:</b>	PROPOSED
<b>Effective Date:</b>	25/02/2021





**The Sutton (Free Parking Places, Loading Bays and Waiting, Loading and Stopping Restrictions) Consolidation Order 2017**  
**The Sutton (Charged-For Parking Places ) Consolidation Order 2017**

	<b>BL58</b>	
<b>BM57</b>		<b>BM59</b>
	<b>BN58</b>	

This map is reproduced from Ordnance Survey material with the permission of Ordnance Survey on behalf of the Controller of Her Majesty's Stationery Office © Crown Copyright. Unauthorised reproduction infringes Crown copyright and may lead to prosecution or civil proceedings.  
 The London Borough of Sutton  
 Licence No: 0100019262 2021



<b>Scale (at A3)</b>	1 : 625
<b>Map Tile Ref:</b>	Tile Ref: BM58
<b>Version:</b>	0
<b>Status:</b>	PROPOSED
<b>Effective Date:</b>	25/02/2021



**The Sutton (Free Parking Places, Loading Bays and Waiting, Loading and Stopping Restrictions) Consolidation Order 2017**  
**The Sutton (Charged-For Parking Places ) Consolidation Order 2017**

	<b>BM54</b>	
<b>BN53</b>		<b>BN55</b>
	<b>BO54</b>	

This map is reproduced from Ordnance Survey material with the permission of Ordnance Survey on behalf of the Controller of Her Majesty's Stationery Office © Crown Copyright. Unauthorised reproduction infringes Crown copyright and may lead to prosecution or civil proceedings.  
 The London Borough of Sutton  
 Licence No: 0100019262 2021



<b>Scale (at A3)</b>	1 : 625
<b>Map Tile Ref:</b>	Tile Ref: BN54
<b>Version:</b>	0
<b>Status:</b>	PROPOSED
<b>Effective Date:</b>	25/02/2021





**The Sutton (Free Parking Places, Loading Bays and Waiting, Loading and Stopping Restrictions) Consolidation Order 2017**  
**The Sutton (Charged-For Parking Places ) Consolidation Order 2017**

	<b>BM55</b>	
<b>BN54</b>		<b>BN56</b>
	<b>BO55</b>	

This map is reproduced from Ordnance Survey material with the permission of Ordnance Survey on behalf of the Controller of Her Majesty's Stationery Office © Crown Copyright. Unauthorised reproduction infringes Crown copyright and may lead to prosecution or civil proceedings.  
 The London Borough of Sutton  
 Licence No: 0100019262 2021



<b>Scale (at A3)</b>	1 : 625
<b>Map Tile Ref:</b>	Tile Ref: BN55
<b>Version:</b>	0
<b>Status:</b>	PROPOSED
<b>Effective Date:</b>	25/02/2021



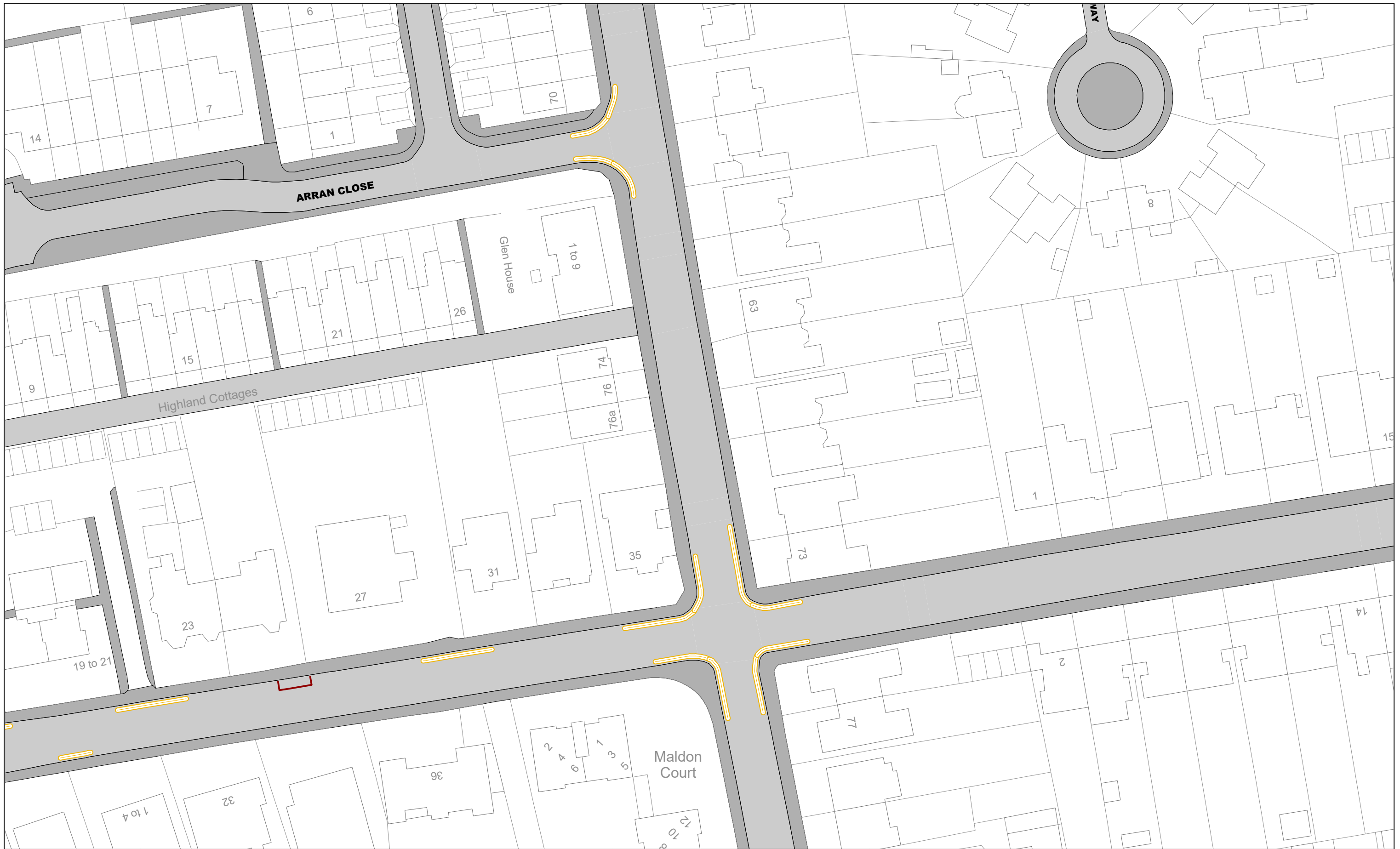
**The Sutton (Free Parking Places, Loading Bays and Waiting, Loading and Stopping Restrictions) Consolidation Order 2017**  
**The Sutton (Charged-For Parking Places ) Consolidation Order 2017**

	<b>BM56</b>	
<b>BN55</b>		<b>BN57</b>
	<b>BO56</b>	

This map is reproduced from Ordnance Survey material with the permission of Ordnance Survey on behalf of the Controller of Her Majesty's Stationery Office © Crown Copyright. Unauthorised reproduction infringes Crown copyright and may lead to prosecution or civil proceedings.  
 The London Borough of Sutton  
 Licence No: 0100019262 2021



<b>Scale (at A3)</b>	1 : 625
<b>Map Tile Ref:</b>	Tile Ref: BN56
<b>Version:</b>	0
<b>Status:</b>	PROPOSED
<b>Effective Date:</b>	25/02/2021



**The Sutton (Free Parking Places, Loading Bays and Waiting, Loading and Stopping Restrictions) Consolidation Order 2017**  
**The Sutton (Charged-For Parking Places ) Consolidation Order 2017**

	<b>BM57</b>	
<b>BN56</b>		<b>BN58</b>
	<b>BO57</b>	

This map is reproduced from Ordnance Survey material with the permission of Ordnance Survey on behalf of the Controller of Her Majesty's Stationery Office © Crown Copyright. Unauthorised reproduction infringes Crown copyright and may lead to prosecution or civil proceedings.  
 The London Borough of Sutton  
 Licence No: 0100019262 2021



<b>Scale (at A3)</b>	1 : 625
<b>Map Tile Ref:</b>	Tile Ref: BN57
<b>Version:</b>	0
<b>Status:</b>	PROPOSED
<b>Effective Date:</b>	25/02/2021





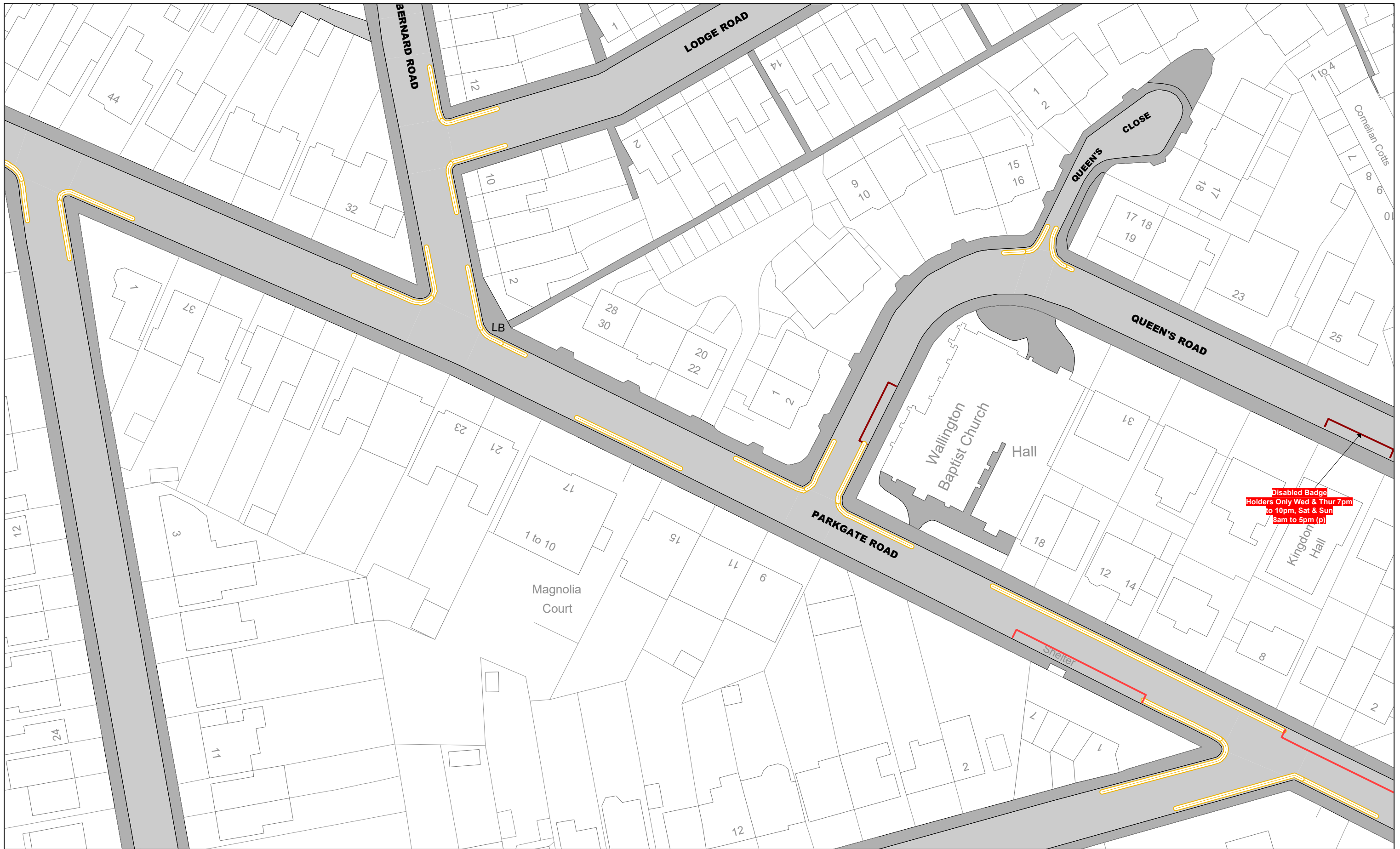
**The Sutton (Free Parking Places, Loading Bays and Waiting, Loading and Stopping Restrictions) Consolidation Order 2017**  
**The Sutton (Charged-For Parking Places ) Consolidation Order 2017**

	<b>BM58</b>	
<b>BN57</b>		<b>BN59</b>
	<b>BO58</b>	

This map is reproduced from Ordnance Survey material with the permission of Ordnance Survey on behalf of the Controller of Her Majesty's Stationery Office © Crown Copyright. Unauthorised reproduction infringes Crown copyright and may lead to prosecution or civil proceedings.  
 The London Borough of Sutton  
 Licence No: 0100019262 2021



<b>Scale (at A3)</b>	1 : 625
<b>Map Tile Ref:</b>	Tile Ref: BN58
<b>Version:</b>	0
<b>Status:</b>	PROPOSED
<b>Effective Date:</b>	25/02/2021



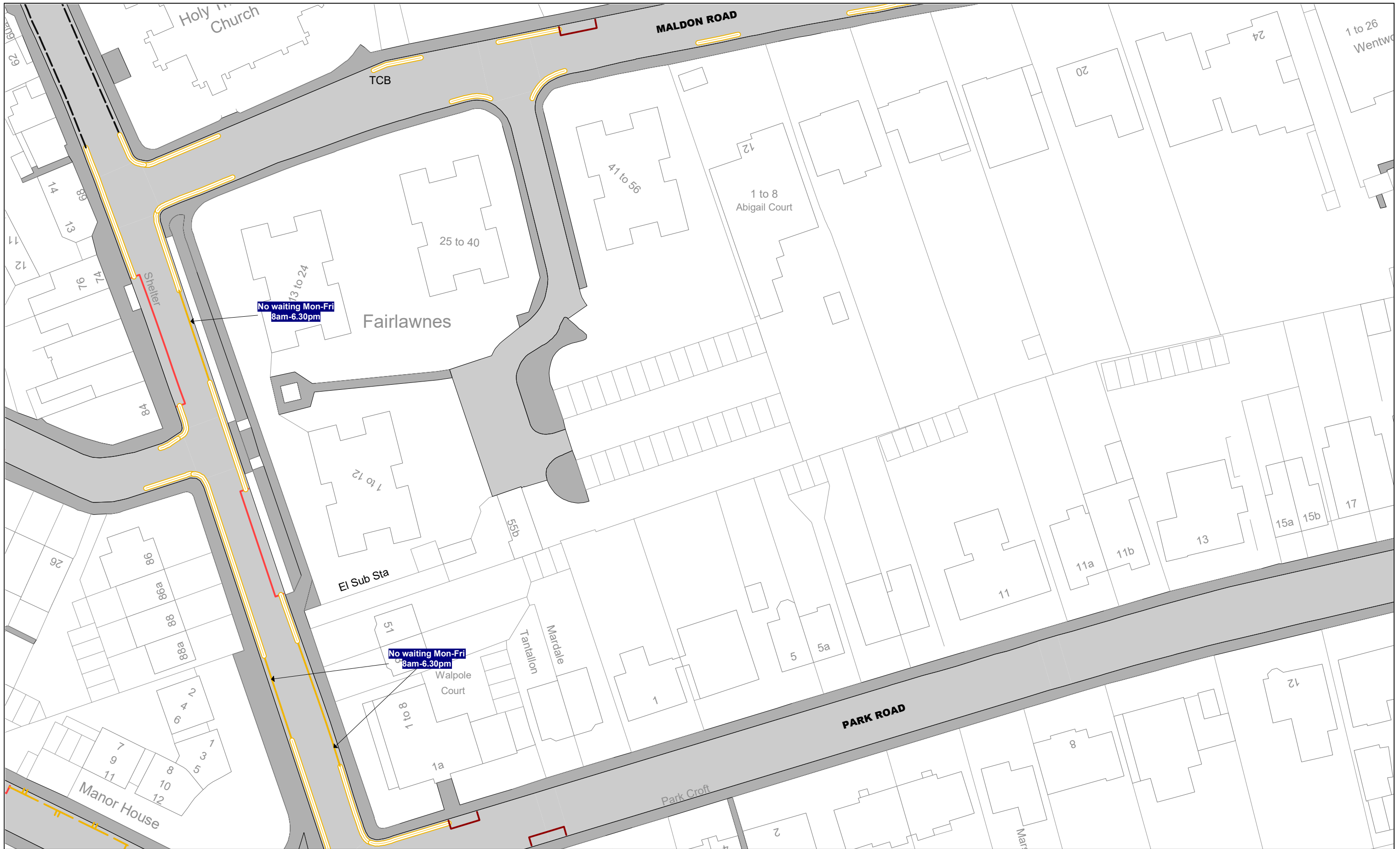
**The Sutton (Free Parking Places, Loading Bays and Waiting, Loading and Stopping Restrictions) Consolidation Order 2017**  
**The Sutton (Charged-For Parking Places ) Consolidation Order 2017**

	<b>BN55</b>	
<b>BO54</b>		<b>BO56</b>
	<b>BP55</b>	

This map is reproduced from Ordnance Survey material with the permission of Ordnance Survey on behalf of the Controller of Her Majesty's Stationery Office © Crown Copyright. Unauthorised reproduction infringes Crown copyright and may lead to prosecution or civil proceedings.  
 The London Borough of Sutton  
 Licence No: 0100019262 2021



<b>Scale (at A3)</b>	1 : 625
<b>Map Tile Ref:</b>	Tile Ref: BO55
<b>Version:</b>	0
<b>Status:</b>	PROPOSED
<b>Effective Date:</b>	25/02/2021



**The Sutton (Free Parking Places, Loading Bays and Waiting, Loading and Stopping Restrictions) Consolidation Order 2017**  
**The Sutton (Charged-For Parking Places ) Consolidation Order 2017**

	<b>BN56</b>	
<b>BO55</b>		<b>BO57</b>
	<b>BP56</b>	

This map is reproduced from Ordnance Survey material with the permission of Ordnance Survey on behalf of the Controller of Her Majesty's Stationery Office © Crown Copyright. Unauthorised reproduction infringes Crown copyright and may lead to prosecution or civil proceedings.  
 The London Borough of Sutton  
 Licence No: 0100019262 2021



<b>Scale (at A3)</b>	1 : 625
<b>Map Tile Ref:</b>	Tile Ref: BO56
<b>Version:</b>	0
<b>Status:</b>	PROPOSED
<b>Effective Date:</b>	25/02/2021





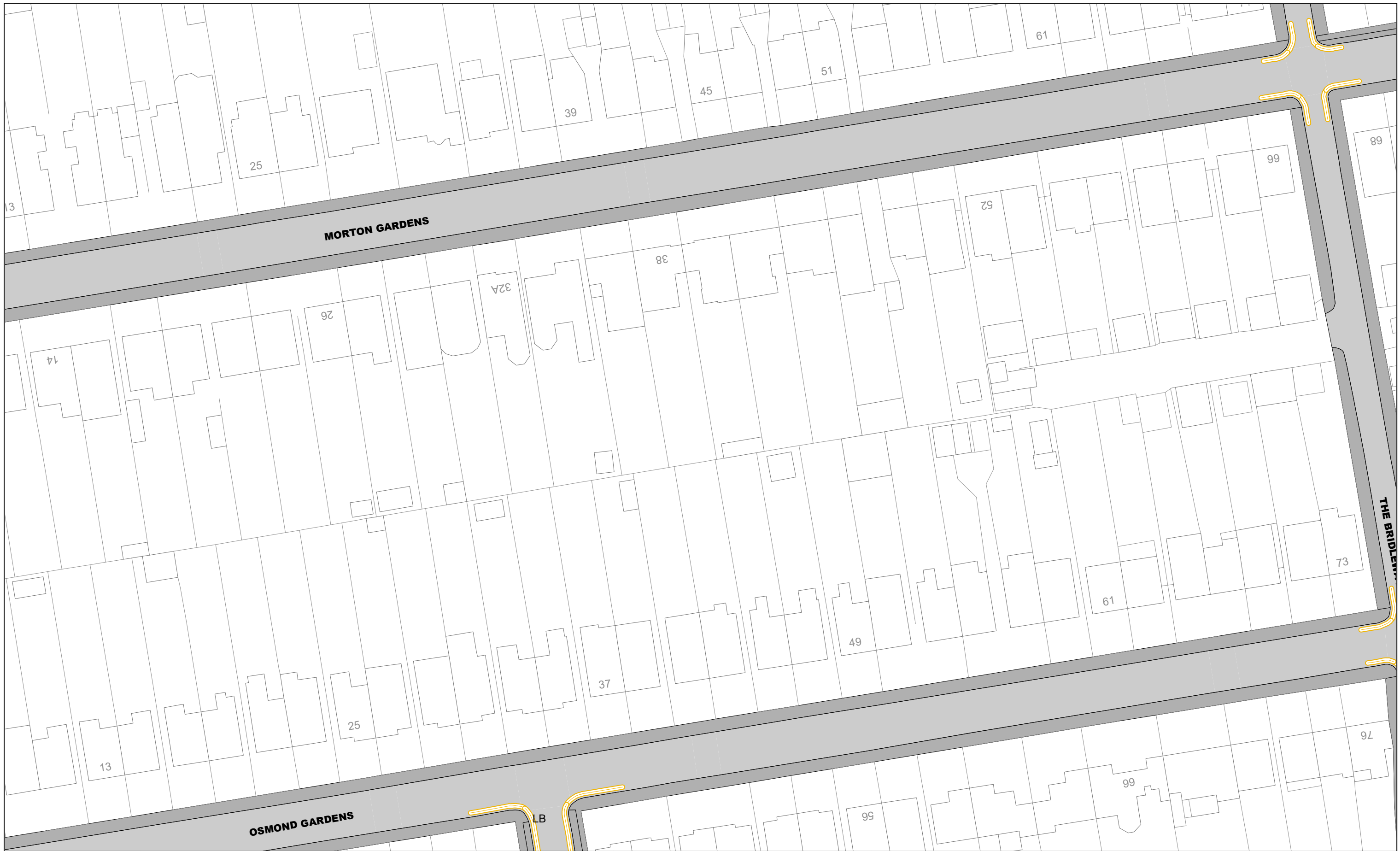
**The Sutton (Free Parking Places, Loading Bays and Waiting, Loading and Stopping Restrictions) Consolidation Order 2017**  
**The Sutton (Charged-For Parking Places ) Consolidation Order 2017**

	<b>BN57</b>	
<b>BO56</b>		<b>BO58</b>
	<b>BP57</b>	

This map is reproduced from Ordnance Survey material with the permission of Ordnance Survey on behalf of the Controller of Her Majesty's Stationery Office © Crown Copyright. Unauthorised reproduction infringes Crown copyright and may lead to prosecution or civil proceedings.  
 The London Borough of Sutton  
 Licence No: 0100019262 2021



<b>Scale (at A3)</b>	1 : 625
<b>Map Tile Ref:</b>	Tile Ref: BO57
<b>Version:</b>	0
<b>Status:</b>	PROPOSED
<b>Effective Date:</b>	25/02/2021



**The Sutton (Free Parking Places, Loading Bays and Waiting, Loading and Stopping Restrictions) Consolidation Order 2017**  
**The Sutton (Charged-For Parking Places ) Consolidation Order 2017**

	<b>BN58</b>	
<b>BO57</b>		<b>BO59</b>
	<b>BP58</b>	

This map is reproduced from Ordnance Survey material with the permission of Ordnance Survey on behalf of the Controller of Her Majesty's Stationery Office © Crown Copyright. Unauthorised reproduction infringes Crown copyright and may lead to prosecution or civil proceedings.  
 The London Borough of Sutton  
 Licence No: 0100019262 2021



<b>Scale (at A3)</b>	1 : 625
<b>Map Tile Ref:</b>	Tile Ref: BO58
<b>Version:</b>	0
<b>Status:</b>	PROPOSED
<b>Effective Date:</b>	25/02/2021



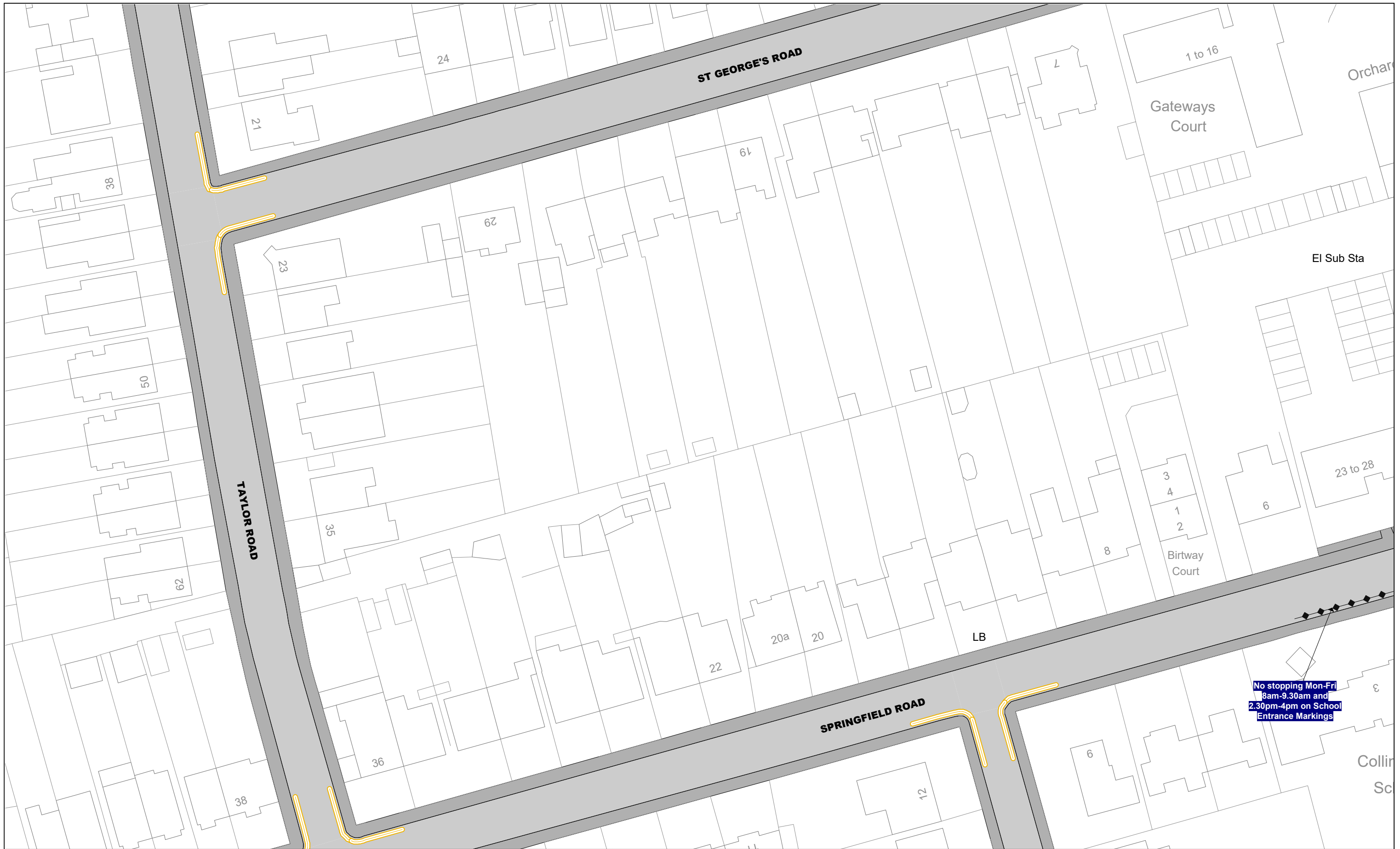
**The Sutton (Free Parking Places, Loading Bays and Waiting, Loading and Stopping Restrictions) Consolidation Order 2017**  
**The Sutton (Charged-For Parking Places ) Consolidation Order 2017**

	<b>BN59</b>	
<b>BO58</b>		<b>BO60</b>
	<b>BP59</b>	

This map is reproduced from Ordnance Survey material with the permission of Ordnance Survey on behalf of the Controller of Her Majesty's Stationery Office © Crown Copyright. Unauthorised reproduction infringes Crown copyright and may lead to prosecution or civil proceedings.  
 The London Borough of Sutton  
 Licence No: 0100019262 2021



<b>Scale (at A3)</b>	1 : 625
<b>Map Tile Ref:</b>	Tile Ref: BO59
<b>Version:</b>	0
<b>Status:</b>	PROPOSED
<b>Effective Date:</b>	25/02/2021



**The Sutton (Free Parking Places, Loading Bays and Waiting, Loading and Stopping Restrictions) Consolidation Order 2017**  
**The Sutton (Charged-For Parking Places ) Consolidation Order 2017**

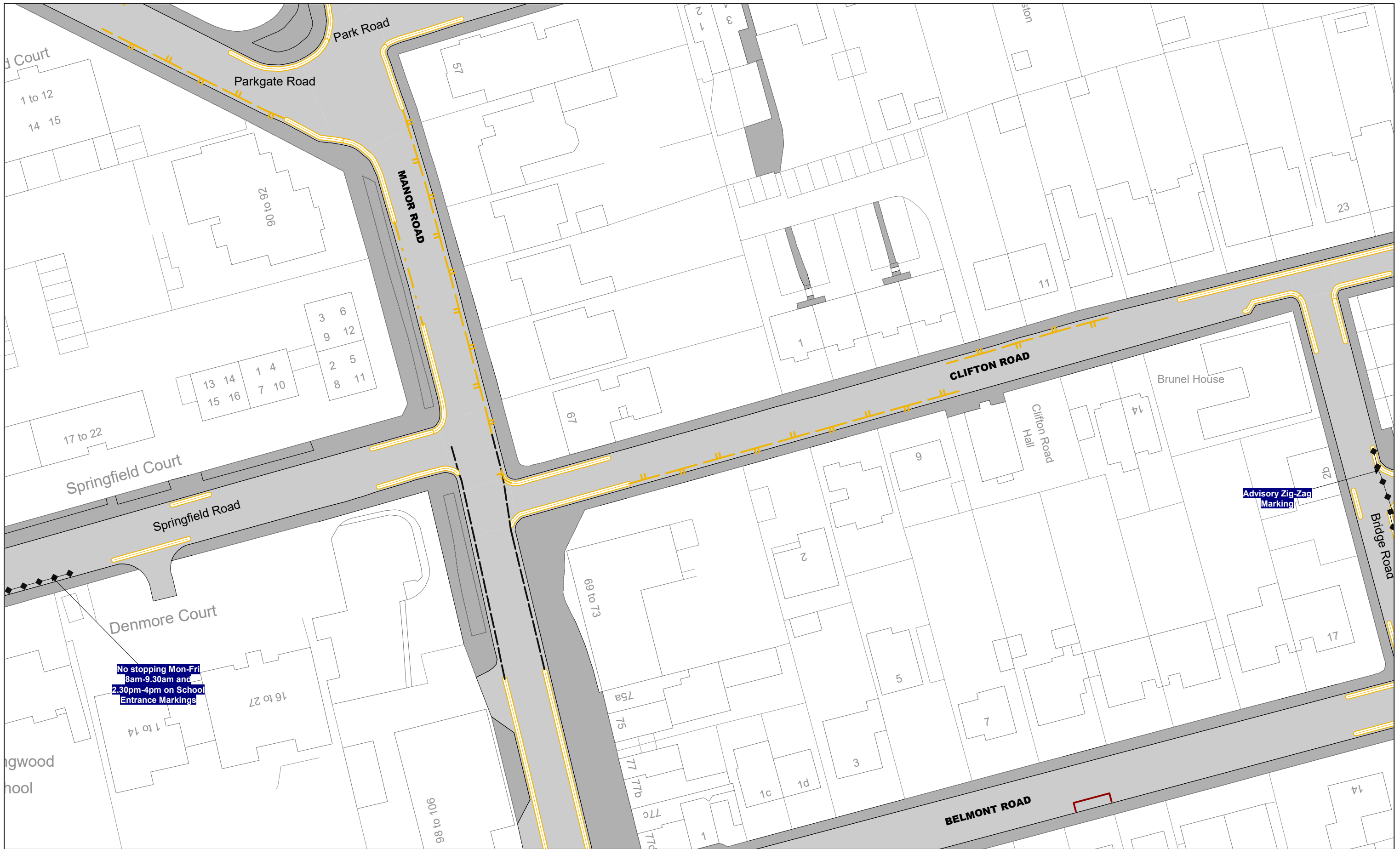
	<b>BO55</b>	
<b>BP54</b>		<b>BP56</b>
	<b>BQ55</b>	

This map is reproduced from Ordnance Survey material with the permission of Ordnance Survey on behalf of the Controller of Her Majesty's Stationery Office © Crown Copyright. Unauthorised reproduction infringes Crown copyright and may lead to prosecution or civil proceedings.  
 The London Borough of Sutton  
 Licence No: 0100019262 2021



<b>Scale (at A3)</b>	1 : 625
<b>Map Tile Ref:</b>	Tile Ref: BP55
<b>Version:</b>	0
<b>Status:</b>	PROPOSED
<b>Effective Date:</b>	25/02/2021





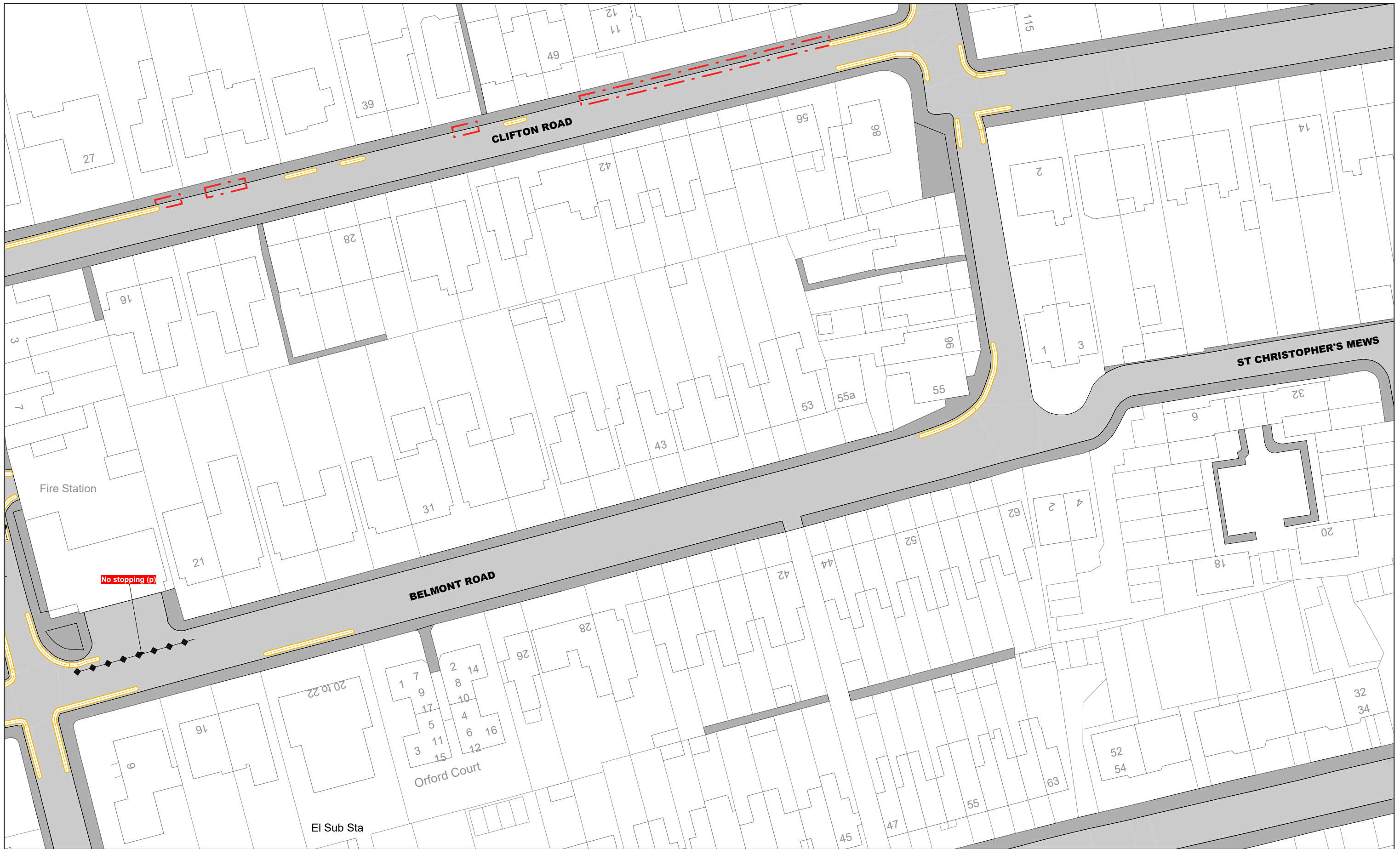
**The Sutton (Free Parking Places, Loading Bays and Waiting, Loading and Stopping Restrictions) Consolidation Order 2017**  
**The Sutton (Charged-For Parking Places ) Consolidation Order 2017**

	<b>BO56</b>	
<b>BP55</b>		<b>BP57</b>
	<b>BQ56</b>	

This map is reproduced from Ordnance Survey material with the permission of Ordnance Survey on behalf of the Controller of Her Majesty's Stationery Office © Crown Copyright. Unauthorised reproduction infringes Crown copyright and may lead to prosecution or civil proceedings.  
 The London Borough of Sutton  
 Licence No: 0100019262 2021



<b>Scale (at A3)</b>	1 : 625
<b>Map Tile Ref:</b>	Tile Ref: BP56
<b>Version:</b>	0
<b>Status:</b>	PROPOSED
<b>Effective Date:</b>	25/02/2021



**The Sutton (Free Parking Places, Loading Bays and Waiting, Loading and Stopping Restrictions) Consolidation Order 2017**  
**The Sutton (Charged-For Parking Places ) Consolidation Order 2017**

	<b>BO57</b>	
<b>BP56</b>		<b>BP58</b>
	<b>BQ57</b>	

This map is reproduced from Ordnance Survey material with the permission of Ordnance Survey on behalf of the Controller of Her Majesty's Stationery Office © Crown Copyright. Unauthorised reproduction infringes Crown copyright and may lead to prosecution or civil proceedings.  
 The London Borough of Sutton  
 Licence No: 0100019262 2021



<b>Scale (at A3)</b>	1 : 625
<b>Map Tile Ref:</b>	Tile Ref: BP57
<b>Version:</b>	0
<b>Status:</b>	PROPOSED
<b>Effective Date:</b>	25/02/2021



**The Sutton (Free Parking Places, Loading Bays and Waiting, Loading and Stopping Restrictions) Consolidation Order 2017**  
**The Sutton (Charged-For Parking Places ) Consolidation Order 2017**

	<b>BO58</b>	
<b>BP57</b>		<b>BP59</b>
	<b>BQ58</b>	

This map is reproduced from Ordnance Survey material with the permission of Ordnance Survey on behalf of the Controller of Her Majesty's Stationery Office © Crown Copyright. Unauthorised reproduction infringes Crown copyright and may lead to prosecution or civil proceedings.  
 The London Borough of Sutton  
 Licence No: 0100019262 2021



<b>Scale (at A3)</b>	1 : 625
<b>Map Tile Ref:</b>	Tile Ref: BP58
<b>Version:</b>	0
<b>Status:</b>	PROPOSED
<b>Effective Date:</b>	25/02/2021





**The Sutton (Free Parking Places, Loading Bays and Waiting, Loading and Stopping Restrictions) Consolidation Order 2017**  
**The Sutton (Charged-For Parking Places ) Consolidation Order 2017**

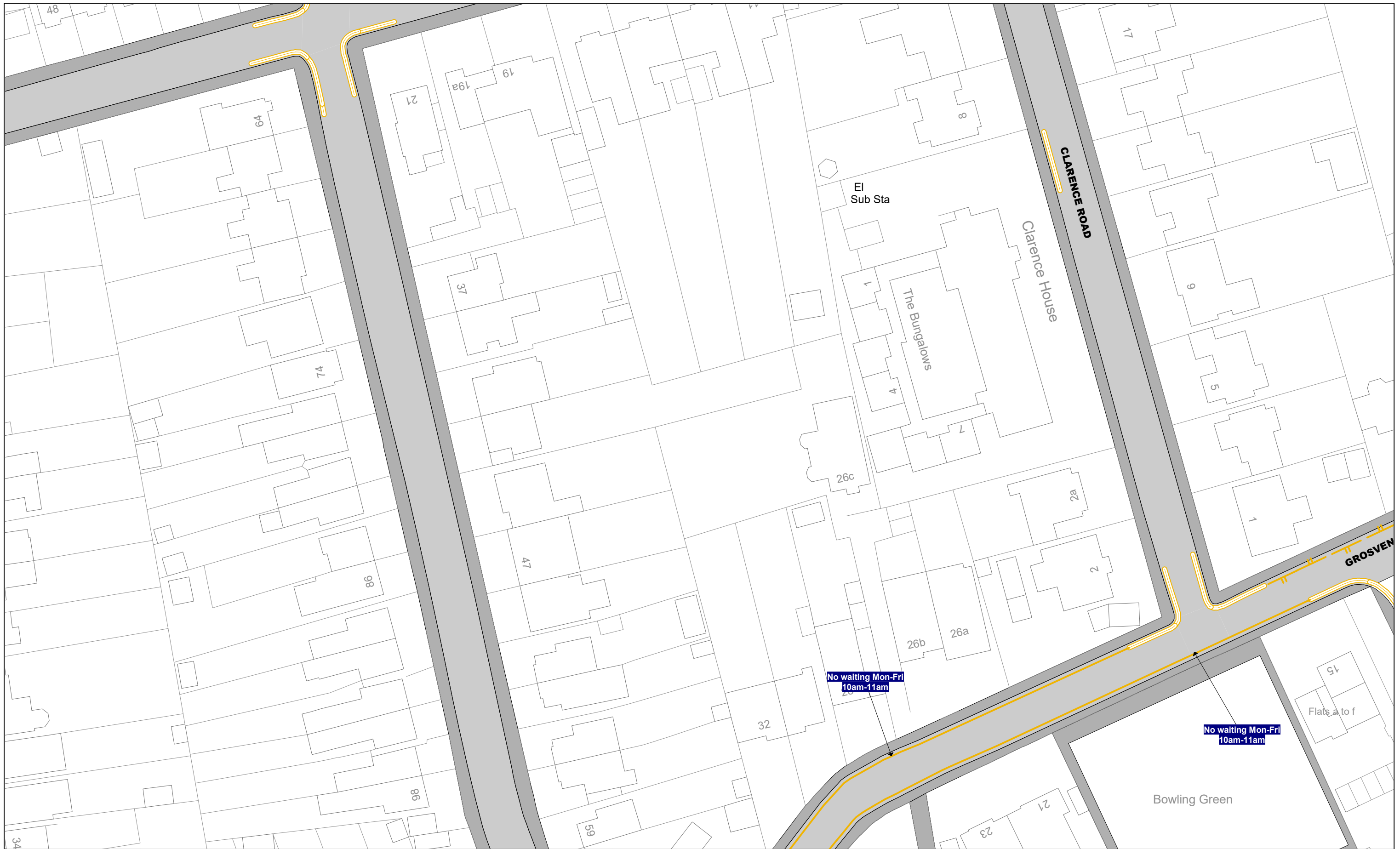
	<b>BO59</b>	
<b>BP58</b>		<b>BP60</b>
	<b>BQ59</b>	

This map is reproduced from Ordnance Survey material with the permission of Ordnance Survey on behalf of the Controller of Her Majesty's Stationery Office © Crown Copyright. Unauthorised reproduction infringes Crown copyright and may lead to prosecution or civil proceedings.  
 The London Borough of Sutton  
 Licence No: 0100019262 2021



<b>Scale (at A3)</b>	1 : 625
<b>Map Tile Ref:</b>	Tile Ref: BP59
<b>Version:</b>	0
<b>Status:</b>	PROPOSED
<b>Effective Date:</b>	25/02/2021





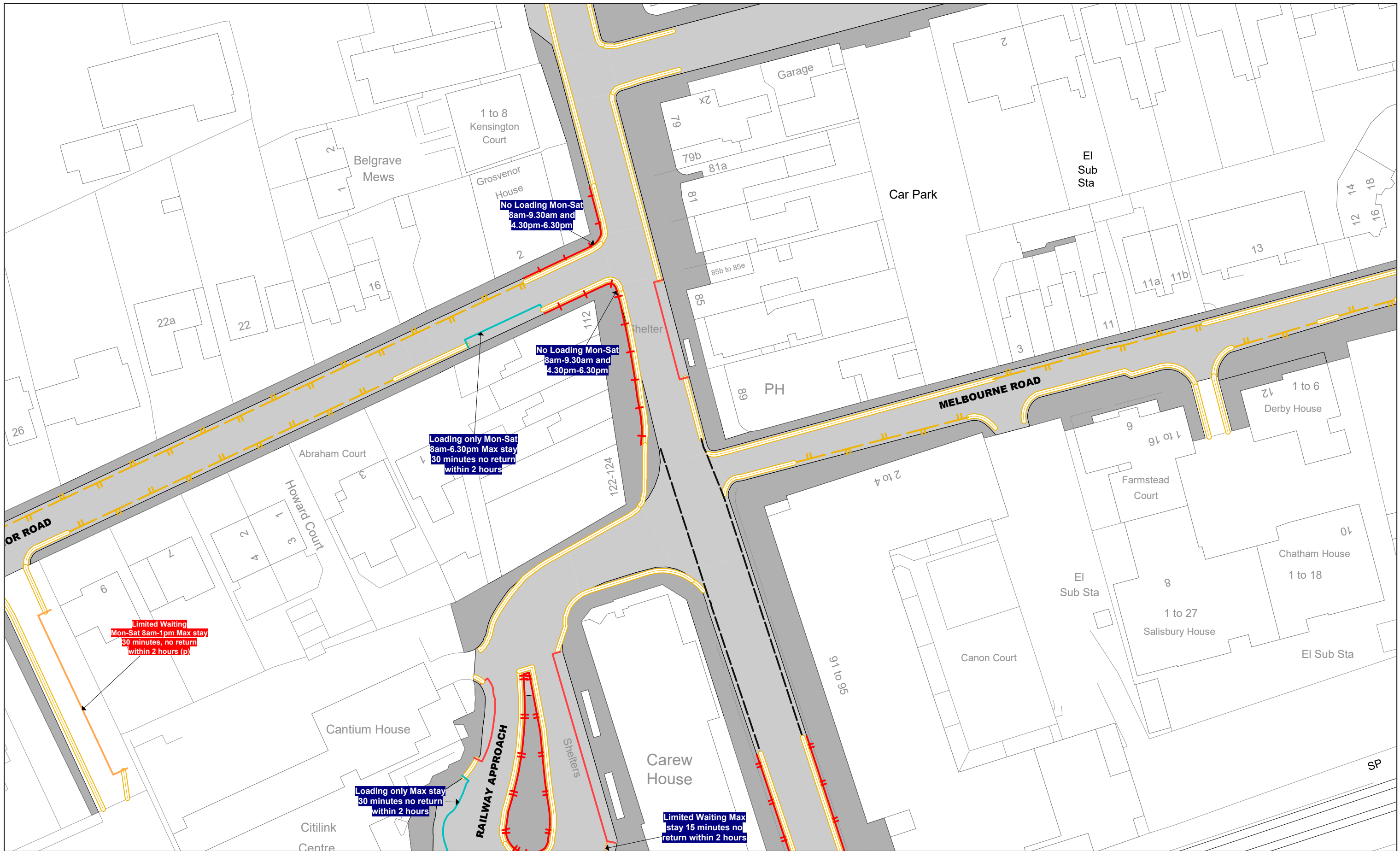
**The Sutton (Free Parking Places, Loading Bays and Waiting, Loading and Stopping Restrictions) Consolidation Order 2017**  
**The Sutton (Charged-For Parking Places ) Consolidation Order 2017**

	<b>BP55</b>	
<b>BQ54</b>		<b>BQ56</b>
	<b>BR55</b>	

This map is reproduced from Ordnance Survey material with the permission of Ordnance Survey on behalf of the Controller of Her Majesty's Stationery Office © Crown Copyright. Unauthorised reproduction infringes Crown copyright and may lead to prosecution or civil proceedings.  
 The London Borough of Sutton  
 Licence No: 0100019262 2021



<b>Scale (at A3)</b>	1 : 625
<b>Map Tile Ref:</b>	Tile Ref: BQ55
<b>Version:</b>	0
<b>Status:</b>	PROPOSED
<b>Effective Date:</b>	25/02/2021



Limited Waiting  
 Mon-Sat 8am-1pm Max stay  
 30 minutes, no return  
 within 2 hours (p)

No Loading Mon-Sat  
 8am-9.30am and  
 4.30pm-6.30pm

No Loading Mon-Sat  
 8am-9.30am and  
 4.30pm-6.30pm

Loading only Mon-Sat  
 8am-6.30pm Max stay  
 30 minutes no return  
 within 2 hours

Loading only Max stay  
 30 minutes no return  
 within 2 hours

Limited Waiting Max  
 stay 15 minutes no  
 return within 2 hours



**The Sutton (Free Parking Places, Loading Bays and Waiting, Loading and Stopping Restrictions) Consolidation Order 2017**  
**The Sutton (Charged-For Parking Places ) Consolidation Order 2017**

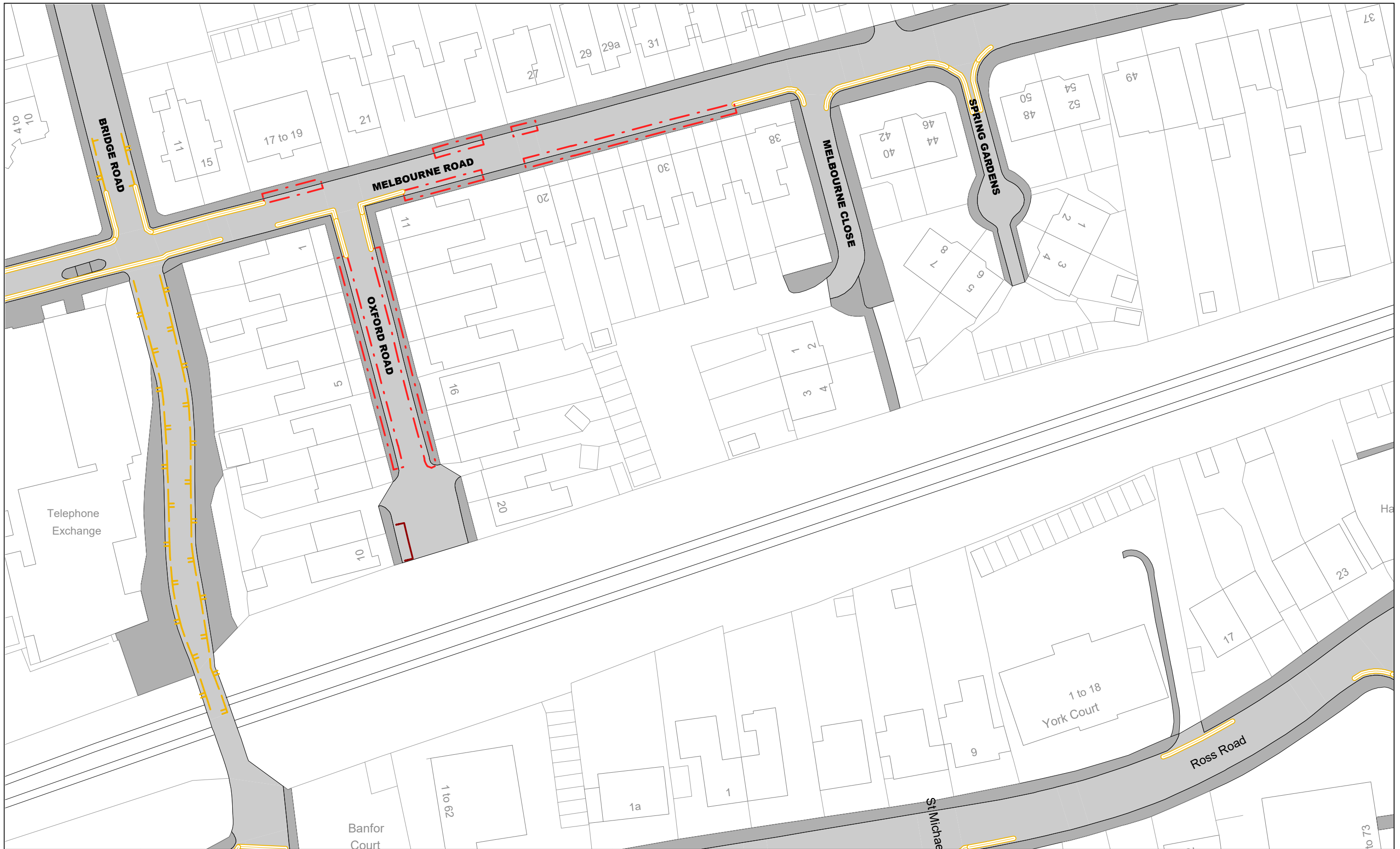
	<b>BP56</b>	
<b>BQ55</b>		<b>BQ57</b>
	<b>BR56</b>	

This map is reproduced from Ordnance Survey material with the permission of Ordnance Survey on behalf of the Controller of Her Majesty's Stationery Office © Crown Copyright. Unauthorised reproduction infringes Crown copyright and may lead to prosecution or civil proceedings.  
 The London Borough of Sutton  
 Licence No: 0100019262 2021



<b>Scale (at A3)</b>	1 : 625
<b>Map Tile Ref:</b>	Tile Ref: BQ56
<b>Version:</b>	0
<b>Status:</b>	PROPOSED
<b>Effective Date:</b>	25/02/2021





**The Sutton (Free Parking Places, Loading Bays and Waiting, Loading and Stopping Restrictions) Consolidation Order 2017**  
**The Sutton (Charged-For Parking Places ) Consolidation Order 2017**

	<b>BP57</b>	
<b>BQ56</b>		<b>BQ58</b>
	<b>BR57</b>	

This map is reproduced from Ordnance Survey material with the permission of Ordnance Survey on behalf of the Controller of Her Majesty's Stationery Office © Crown Copyright. Unauthorised reproduction infringes Crown copyright and may lead to prosecution or civil proceedings.  
 The London Borough of Sutton  
 Licence No: 0100019262 2021







<b>Scale (at A3)</b>	1 : 625
<b>Map Tile Ref:</b>	Tile Ref: BQ57
<b>Version:</b>	0
<b>Status:</b>	PROPOSED
<b>Effective Date:</b>	25/02/2021






Map Legend

**Order Items**

	Ambulance Bay		Permit Holders Only Zone Mon-Sat 8am-6:30pm Zone A
	Bus Parking Place		Permit Holders Only Mon-Fri 10am-6pm Zone BH
	Disabled Badge Holders Only		Permit Holders Only Mon-Sat 8am - 6:30pm Zone B
	Limited Waiting Bays		Permit Holders Only Mon-Sat 8am - 6:30pm Zone G
	No Waiting		Permit Holders Only Mon-Sat 8am - 6:30pm Zone R
	No Waiting Mon-Fri 11am - 12pm		Permit Holders Only 8am - 6:30pm Zone WP1
	No Waiting Mon-Fri 9am - 10am		Shared Use
	No Waiting Mon-Sat 8:30am - 6:30pm		Permit Holders or Pay & Display 8am-6:30pm Zone WP1
	No Waiting Mon-Sat 8am - 6:30pm		Permit Holders or Pay & Display Mon-Fri 8am-9am and 4pm-6:30pm and Sat 8am-6:30pm Zone B and Pay & Display Mon-Fri 9am-4pm
	No Waiting 8am - 6:30pm Throughout the Week		Permit Holders or Pay & Display Mon-Fri 8am-9am and 4pm-6:30pm and Sat 8am-6:30pm Zone G and Pay & Display Mon-Fri 9am-4pm
	No Waiting At Any Time		Permit Holders or Pay & Display Mon-Sat 8am-6:30pm Zone G
	Loading Places		Pedestrian Zone
	No Loading		Permit Parking Areas
	No Loading At Any Time		Restricted Zone

	Motorcycle Parking Only
	Taxi Rank
	Car Club Bay Only
	Electric Vehicle Recharging Point

**Inventory Items**

	Bus Stop or Stand
	Free Parking Bay
	No Stopping on School Entrance Markings
	Crossing
	Zebra Crossing

***Certain restrictions have been individually labelled on map schedules***



**ORDER TITLES:**

**The London Borough of Sutton (Charged-for Parking Places) Order 2017**

**The London Borough of Sutton (Free Parking Places, Loading Places and Waiting, Loading and Stopping Restrictions) Order 2017**

Updated version comes into effect on \*\* Month 202\*

<b>Road Name</b>	<b>Map Tile</b>
Alcester Road	BN55, BN56
Arran Close	BN57
Belmont Road	BQ56, BP57
Bernard Road	BN55, BO55
Bridge Road	BP56, BP57
Burleigh Avenue	BJ54, BK55, BK54
Bute Gardens	BO58, BP58
Bute Road	BK57, BL57, BN57, BO57
Butter Hill	BJ53, BJ54, BK54, BL54, BL55
Clifton Road	BP56, BP57
Curran Avenue	BJ54, BI54
Demesne Road	BK59, BL59, BN59, BO59, BP59, BQ59, BR59,
Derek Avenue	BK55, BK56, BL55, BL56
Devonshire Road	BK54
Eastway	BM57, BM58
Grosvenor Road	BQ56
Harcourt Road	BL56, BM56, BN56
Lavender Road	BN54, BN55
Leechcroft Road	BJ54, BK54
Lodge Road	BO55
Lyndon Road	BI54, BJ54
Maldon Road	BO56, BN56, BN57
Manor Road	BM55, BN55, BN56, BO56, BP56, BQ56
Manor Road North	BL55
Melbourne Road	BQ56, BQ57
Mint Road	BN55
Montague Gardens	BN57, BN58
Northway	BL58, BM58
Osmond Gardens	BO58, BO59
Park Road	BO56, BP56, BO57
Parkgate Road	BO55
Queens Road	BO55, BO56
Rectory Lane	BL58, BM58, BN58
Riverside Close	BK55
Southway	BM58
Spring Gardens	BQ57
Springfield Road	BP56
St George's Road	BP55
St Mary Avenue	BJ54, BJ55, BK55
Stannet Way	BL57, BM57
Taylor Road	BP55

The Bridleway	
The Holt	
The Manor Way	
Victoria Avenue	
Wandle Side	
Westcroft Road	
Wright's Row	