

LONDON BOROUGH OF SUTTON
(Reference SuttMap 1098 Worcester Park Ward)

The Sutton (Charged-For Parking Places) (Amendment No. **) Order 202*

The Sutton (Free Parking Places, Loading Places and Waiting, Loading and Stopping Restrictions) (Amendment No. **) Order 202*

DOCUMENTS FOR INSPECTION

1. A copy of the Public Notice of Proposal to appear in Sutton Guardian and the London Gazette Thursday 25 February 2021.
2. The Council's statement of reasons for proposing the Orders
3. The Draft Orders including map tiles
4. Park Map Legend
5. Road Name and Map Tile List



LONDON BOROUGH OF SUTTON

THE LONDON BOROUGH OF SUTTON (CHARGED-FOR PARKING PLACES) (AMENDMENT No. *) ORDER 202*

THE LONDON BOROUGH OF SUTTON (FREE PARKING PLACES, LOADING PLACES AND WAITING, LOADING AND STOPPING RESTRICTIONS) (AMENDMENT No. *) ORDER 202*

REF - (SuttMap 1098 Worcester Park)

1. NOTICE IS HEREBY GIVEN that the Council of the London Borough of Sutton proposes to make the above-mentioned Orders under the Road Traffic Regulation Act 1984 as amended.
2. The general effect of the Orders will be to introduce or amend in certain locations the following parking and waiting changes
 - (a) no waiting at any time double yellow line restrictions.
 - at each junction between
 - **Beverley Road** and **Ruskin Drive**
 - **Ebbisham Road** and **Ruskin Drive**
 - **Brecon Close** and **Cotswold Way**
 - **Hambleton Close** and **Cotswold Way**
 - **Quantock Drive** and **Cotswold Way**
 - **Chiltern Close** and **Cotswold Way**
 - **Mendip Close** and **Cotswold Way**
 - **Canterbury Close** and **Langley Avenue**
 - **Gareth Close** and **Colborne Way**
 - **Bedford Road** and **Colborne Way**
 - **Beverley Road** and **Colborne Way**
 - **Hill Crescent** and **Bedford Road**
 - **Bedford Road** and **Farm Way**
 - **Lloyd Road** and **Farm Way**
 - **Grandison Road** and **Farm Way**
 - **Grandison Road** and **Colborne Way**
 - **Morningside Road** and **Colborne Way**
 - **Courtenay Road** and **Farm Way**
 - **Elm Way** and **Colborne Way**
 - **Lavender Avenue** and access to Packham Court
 - **Burnham Drive** and **Glyn Road**
 - **Burnham Drive** and **Colborne Way**
 - **Wimborne Close** and **Dorchester Road**
 - **Boscombe Road** and **Charminster Road**
 - **Conrad Drive** and **Charminster Road**
 - **Conrad Drive** and **Boscombe Road**
 - **Inverness Road** and **Charminster Road**
 - **Dalewood Gardens** and **St Phillip's Avenue**
 - **Washington Road** and **Browning Avenue**
 - Saint Phillip's Churchyard and **Lindsay Road**
 - **Sherbrooke Way** and **Green Lane**
 - around the island site in **Colborne Way**
 - on
 - north western side of **Green Lane** between Albany Hall and No. 118
 - north side of **Merrilands Road** from Delcombe Avenue to No 56
 - north side of **Merrilands Road** from Buckland Way to No 2

- south side of **Merrilands Road** across access next to No 55
 - **Dorchester Road** opposite Delcombe Avenue
 - the east side of **Carters Close** south of Southwood Close
 - the north side of **Cotswold Way** extend from the junction with Langley Avenue
 - **Langley Avenue** opposite Edwards Close
 - the south east side of **Dorking Close** from the junction with Langley Avenue and No 16
 - in the turning area of **Wimborne Close** outside No 9 – 15
 - the north west side of **Dorking Close** across the accesses to garages
 - the inner kerb of **Farm Way** and **Glyn Road** outside No 22 Farm Way
 - both sides of **Glyn Road** north west of the Red Route return from London Road
 - the inner kerb of **Huntingdon Gardens** outside No 23 and 25/27
 - extend on both sides of **Huntingdon Gardens** along 83 Cheam Common Road
 - **Boscombe Road** outside No 28 and 28a
 - **Inverness Road** opposite No 14, outside No 10 and opposite No. 6
 - **Cotswold Way** outside Nos. 30 and 32 and 100 and 102
 - **Lindsay Road** at the entrance to Crystal Place
 - **Shrubland Grove** outside No. 26 and opposite Nos. 13 to 15
 - **Ruskin Drive** outside Nos. 85 and 87 of
 - **Woodbine Lane** outside garages adjacent to No. 21 and outside No. 10
- (b) no waiting (single yellow line) restrictions operating Monday to Saturday between 8am and 6.30pm on the north east side of **Glyn Road** outside No 8 Glyn Court
- (c) no waiting (single yellow line) restrictions operating Monday to Friday between 8.30am and 9.30am and 2.30pm and 3.30pm
- on the north side of **Dorchester Road** between No 25 and No 99
 - on the west side of **Dorchester Road** between No 9 to 21
- (d) motorcycle only parking bay on the north east side of **Central Road** outside No 28
- (e) amend the map-based tiles to the schedule attached to The Sutton (Charged for Parking Places) Order 2017 and to The Sutton (Free Parking Places, Loading Places and Waiting, Loading and Stopping Restrictions) Order 2017 to match conditions as they exist on site.
3. Copies of the proposed Orders, of the Council’s Statement of Reasons for proposing to make the Orders and plans showing the locations and the effects of the proposals may be inspected at the Council’s Civic Offices, St Nicholas Way, Sutton, Surrey, SM1 1EA. Copies can also be obtained by calling 020 8770 5000.
4. If you would like to make comments on the proposals you can do so by filling in an on-line consultation response form which can be found on our web pages www.sutton.gov.uk/parkingstrategy under “Traffic Management Order” and Reference “GA3 SuttMap 1098 Wards”.

Alternatively please send them to **The Parking Strategy Team, Highways and Transport, Kingston and Sutton Shared Environment Service, London Borough of Sutton, 24 Denmark Road, Carshalton, Surrey, SM5 2JG** by **18 March 2021** please quote the following reference “**SuttMap 1098 Worcester Park**”.

Mervyn Bartlett

Group Manager – Highways and Transport



Dated this 25 February 2021

Note: Persons responding to the proposed Orders should be aware that the Council may be legally obliged to disclose the information provided to third parties.

GA3 Statutory Consultation - Statement of Reasons

In accordance with the Sutton Borough Council's Parking Strategy 2016 and following a number of public consultations seeking views from the public the following proposals are being advertised for the statutory formal Traffic Management Order consultations.

New Permit Parking Areas (PPA) and Controlled Parking Zones (CPZ) in the following areas:

- WP1 CPZ (Longfellow Road area) – operating Mon-Sun (all week), 8am-6.30pm
- WP2 PPA (Moreton Road area) – operating Mon-Fri, 8am-6.30pm
- A CPZ extension (Lingfield Road) – operating Mon-Sat, 8am-6.30pm

Loading restriction blips on existing double yellow line locations

Various waiting restrictions

Limited time waiting bays

Footway parking bays

Loading bays

Disabled bays

Solo Motorcycle Only bays

The above PPA & CPZ proposals are to establish and maintain a fair system of parking prioritising local residents over non-residential / commuter parking during the times specified above. These schemes allow residents and their visitors to utilise these areas using the appropriate permits during the times of operation. Within the WP1 CPZ proposals pay & display bays have also been provided at certain locations to help facilitate the local attractors in the area.

At any time Waiting restrictions are proposed at all main junctions throughout the Geographical Area under consultation. Additional "at any time" waiting restrictions and time specific restrictions are proposed in locations where obstruction, congestion and access issues are apparent.

Limited time waiting bays are introduced near local shops to provide a fair system of parking prioritising local residents and non-residential / commuter parking during specific times.

Footway parking bays have been proposed in specific locations to help aid access.

Loading bays are proposed to facilitate local shops or industrial businesses providing a specific location to load / unload their goods.

Disabled parking bays have been proposed in locations such as Churches and local attractors to better facilitate blue badge holders.

A Solo Motorcycle bay has been proposed near a motorcycle training centre to better facilitate this business.

Properties eligible for vehicle permits and visitor permits are those specified in the schedule of eligibility indicated in the respective Traffic Management Order and the latest permit charges as displayed on the Council's website.



TRAFFIC MANAGEMENT ORDER 2021 No. *

The Sutton (Charged-For Parking Places) (Amendment No. *) Order 202*

Made: **th ***** 202*

Coming into force: **th ***** 202*

The Council of The London Borough of Sutton, having consulted with the Commissioner of the Metropolitan Police, in exercise of the powers conferred by the Road Traffic Regulation Act 1984 as amended, and all other powers so enabling hereby make the following Order;

Citation and commencement

- 1. This Order may be cited as The Sutton (Charged-For Parking Places) (Amendment No.*) Order 202*** and shall come into force on **** Month 202***.

Amendments

2. Without prejudice to the validity of anything done or to the liability incurred in respect of any act or omission before the coming into operation of this Order The Sutton (Charged-For-Parking Places) Order 2017 (the 2017 Order) shall have effect as though:-
 - a) the items represented on the map tiles in the Schedule to this Order shall replace those map tiles as listed in the appropriate Schedule to the 2017 Order.

Substitution of map tiles

3. (1) Without prejudice to the validity of anything done or to any liability incurred in respect of any act or omission before the coming into operation of this Order, the Order of 2017 shall have effect as though:
 - (a) for the map tiles attached to that Order and specified in column 1 of the Schedule to this Order, there were substituted the map tiles attached to this Order and specified in relation thereto in column 2 of that Schedule; and
 - (b) for the revision numbers specified in Schedule 2 to that Order of 2017 in relation to the map tiles referred to in sub-paragraph (a) above there

were substituted the revision numbers given in column 2 of the Schedule to this Order in relation to the corresponding map tiles.

- (2) The substitution of any map tile referred to in Article 2(a) of this Order will have the effect of revoking any provision provided or designated by a previous version of that map tile and not incorporated into the latest version.

Dated this **th day of ***** 202*

Mervyn Bartlett
Group Manager - Highways & Transport

SCHEDULE (see Article 2(a))

Map tile attached to the Order of 2017 1	Map tile attached to this Order 2
AZ31 Revision 1	AZ31 Revision *
BB34 Revision 0	BB34 Revision *
BC33 Revision 0	BC33 Revision *
BC34 Revision 0	BC34 Revision *
BC35 Revision 0	BC35 Revision *
BD33 Revision 1	BD33 Revision *
BD34 Revision 1	BD34 Revision *
BD35 Revision 2	BD35 Revision*
BD36 Revision 0	BD36 Revision *
BE32 Revision 0	BE32 Revision *
BE33 Revision 0	BE33 Revision *
BE34 Revision 0	BE34 Revision *
BE35 Revision 0	BE35 Revision *
BF31 Revision 4	BF31 Revision *
BF32 Revision 0	BF32 Revision *
BF33 Revision 0	BF33 Revision *
BF34 Revision 0	BF34 Revision *
BF35 Revision 0	BF35 Revision *
BF36 Revision 2	BF36 Revision *
BG32 Revision 1	BG32 Revision *
BG33 Revision 0	BG33 Revision *
BG34 Revision 0	BG34 Revision *
BG35 Revision 0	BG35 Revision *
BG36 Revision 1	BG36 Revision *
BH33 Revision 0	BH33 Revision *
BH34 Revision 0	BH34 Revision *
BH35 Revision 0	BH35 Revision *
BI33 Revision 1	BI33 Revision *
BI34 Revision 0	BI34 Revision *

BJ33 Revision 2	BJ33 Revision *
BK33 Revision 1	BK33 Revision *

EXPLANATORY NOTE

(This note is not part of the Order)

The purpose of this Order is to accommodate the provisions of **The Sutton (Free Parking Places, Loading Places and Waiting, Loading and Stopping Restrictions) (Amendment No. **) Order 2020**, the general effect of which will be to introduce or amend in certain locations the following parking and waiting changes:-

- (a) no waiting at any time double yellow line restrictions.
- at each junction between
 - **Beverley Road and Ruskin Drive**
 - **Ebbisham Road and Ruskin Drive**
 - **Brecon Close and Cotswold Way**
 - **Hambleton Close and Cotswold Way**
 - **Quantock Drive and Cotswold Way**
 - **Chiltern Close and Cotswold Way**
 - **Mendip Close and Cotswold Way**
 - **Canterbury Close and Langley Avenue**
 - **Gareth Close and Colborne Way**
 - **Bedford Road and Colborne Way**
 - **Beverley Road and Colborne Way**
 - **Hill Crescent and Bedford Road**
 - **Bedford Road and Farm Way**
 - **Lloyd Road and Farm Way**
 - **Grandison Road and Farm Way**
 - **Grandison Road and Colborne Way**
 - **Morningside Road and Colborne Way**
 - **Courtenay Road and Farm Way**
 - **Elm Way and Colborne Way**
 - **Lavender Avenue** and access to Packham Court
 - **Burnham Drive and Glyn Road**
 - **Burnham Drive and Colborne Way**
 - **Wimborne Close and Dorchester Road**
 - **Boscombe Road and Charminster Road**
 - **Conrad Drive and Charminster Road**
 - **Conrad Drive and Boscombe Road**
 - **Inverness Road and Charminster Road**
 - **Dalewood Gardens and St Phillip's Avenue**
 - **Washington Road and Browning Avenue**
 - Saint Phillip's Churchyard and **Lindsay Road**
 - **Sherbrooke Way and Green Lane**
 - around the island site in **Colborne Way**
 - on
 - north western side of **Green Lane** between Albany Hall and No. 118
 - north side of **Merrilands Road** from Delcombe Avenue to No 56
 - north side of **Merrilands Road** from Buckland Way to No 2
 - south side of **Merrilands Road** across access next to No 55
 - **Dorchester Road** opposite Delcombe Avenue
 - the east side of **Carters Close** south of Southwood Close
 - the north side of **Cotswold Way** extend from the junction with Langley Avenue

- **Langley Avenue** opposite Edwards Close
 - the south east side of **Dorking Close** from the junction with Langley Avenue and No 16
 - in the turning area of **Wimborne Close** outside No 9 – 15
 - the north west side of **Dorking Close** across the accesses to garages
 - the inner kerb of **Farm Way** and **Glyn Road** outside No 22 Farm Way
 - both sides of **Glyn Road** north west of the Red Route return from London Road
 - the inner kerb of **Huntingdon Gardens** outside No 23 and 25/27
 - extend on both sides of **Huntingdon Gardens** along 83 Cheam Common Road
 - **Boscombe Road** outside No 28 and 28a
 - **Inverness Road** opposite No 14, outside No 10 and opposite No. 6
 - **Cotswold Way** outside Nos. 30 and 32 and 100 and 102
 - **Lindsay Road** at the entrance to Crystal Place
 - **Shrubland Grove** outside No. 26 and opposite Nos. 13 to 15
 - **Ruskin Drive** outside Nos. 85 and 87 of
 - **Woodbine Lane** outside garages adjacent to No. 21 and outside No. 10
- (b) no waiting (single yellow line) restrictions operating Monday to Saturday between 8am and 6.30pm on the north east side of **Glyn Road** outside No 8 Glyn Court
- (c) no waiting (single yellow line) restrictions operating Monday to Friday between 8.30am and 9.30am and 2.30pm and 3.30pm
- on the north side of **Dorchester Road** between No 25 and No 99
 - on the west side of **Dorchester Road** between No 9 to 21
- (d) motorcycle only parking bay on the north east side of **Central Road** outside No 28
- (e) amend the map-based tiles to the schedule attached to The Sutton (Charged for Parking Places) Order 2017 and to The Sutton (Free Parking Places, Loading Places and Waiting, Loading and Stopping Restrictions) Order 2017 to match conditions as they exist on site.



TRAFFIC MANAGEMENT ORDER

202* No. *

The Sutton (Free Parking Places, Loading Places and Waiting, Loading and Stopping Restrictions) (Amendment No. **) Order 202*

Made: ** Month 202*

Coming into force: ** Month 202*

The Council of The London Borough of Sutton, having consulted with the Commissioner of the Metropolitan Police, in exercise of the powers conferred by the Road Traffic Regulation Act 1984 as amended, and all other powers so enabling hereby make the following Order;

Citation and commencement

1. This Order may be cited as **The Sutton (Free Parking Places, Loading Places and Waiting, Loading and Stopping Restrictions) (Amendment No. *) Order 202*** and shall come into force on **** Month 202***.

Amendments

2. Without prejudice to the validity of anything done or to the liability incurred in respect of any act or omission before the coming into operation of this Order The Sutton (Free Parking Places, Loading Places and Waiting, Loading, and Stopping Restrictions) Order 2017 (the 2017 Order) shall have effect
 - a) the items represented on the map tiles in the Schedule to this Order shall replace those map tiles as listed in the appropriate Schedule to the 2017 Order.

Substitution of map tiles

3. (1) Without prejudice to the validity of anything done or to any liability incurred in respect of any act or omission before the coming into operation of this Order, the Order of 2017 shall have effect as though:

(a) for the map tiles attached to that Order and specified in column 1 of the Schedule to this Order, there were substituted the map tiles attached to this Order and specified in relation thereto in column 2 of that Schedule; and

(b) for the revision numbers specified in Schedule 2 to that Order of 2017 in relation to the map tiles referred to in sub-paragraph (a) above there were substituted the revision numbers given in column 2 of the Schedule to this Order in relation to the corresponding map tiles.

(2) The substitution of any map tile referred to in Article 2(a) of this Order will have the effect of revoking any provision provided or designated by a previous version of that map tile and not incorporated into the latest version.

Dated this **th day of ***** 202**

Mervyn Bartlett

Group Manager - Highways & Transport

SCHEDULE (see Article 2(a))

Map tile attached to the Order of 2017 1	Map tile attached to this Order 2
AZ31 Revision 1	AZ31 Revision *
BB34 Revision 0	BB34 Revision *
BC33 Revision 0	BC33 Revision *
BC34 Revision 0	BC34 Revision *
BC35 Revision 0	BC35 Revision *
BD33 Revision 1	BD33 Revision *
BD34 Revision 1	BD34 Revision *
BD35 Revision 2	BD35 Revision*
BD36 Revision 0	BD36 Revision *
BE32 Revision 0	BE32 Revision *
BE33 Revision 0	BE33 Revision *
BE34 Revision 0	BE34 Revision *
BE35 Revision 0	BE35 Revision *
BF31 Revision 4	BF31 Revision *
BF32 Revision 0	BF32 Revision *
BF33 Revision 0	BF33 Revision *
BF34 Revision 0	BF34 Revision *
BF35 Revision 0	BF35 Revision *
BF36 Revision 2	BF36 Revision *
BG32 Revision 1	BG32 Revision *
BG33 Revision 0	BG33 Revision *
BG34 Revision 0	BG34 Revision *
BG35 Revision 0	BG35 Revision *
BG36 Revision 1	BG36 Revision *
BH33 Revision 0	BH33 Revision *
BH34 Revision 0	BH34 Revision *
BH35 Revision 0	BH35 Revision *
BI33 Revision 1	BI33 Revision *

BI34 Revision 0	BI34 Revision *
BJ33 Revision 2	BJ33 Revision *
BK33 Revision 1	BK33 Revision *

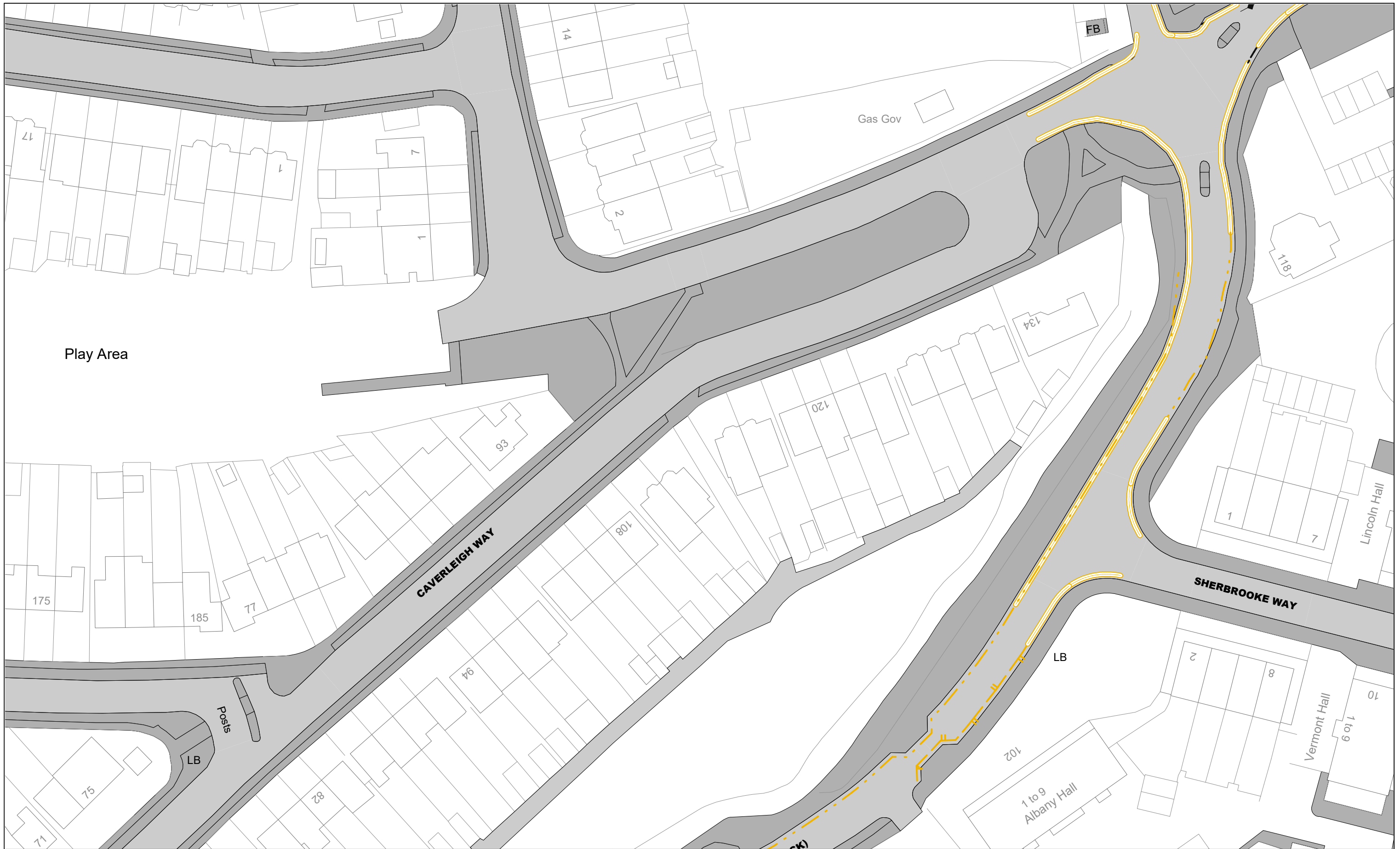
EXPLANATORY NOTE

(This note is not part of the Order)

The purpose of this Order is to accommodate the provisions of **The Sutton (Free Parking Places, Loading Places and Waiting, Loading and Stopping Restrictions) (Amendment No. **) Order 2020**, the general effect of which will be to introduce or amend in certain locations the following parking and waiting changes:-

- (a) no waiting at any time double yellow line restrictions.
- at each junction between
 - **Beverley Road** and **Ruskin Drive**
 - **Ebbisham Road** and **Ruskin Drive**
 - **Brecon Close** and **Cotswold Way**
 - **Hambleton Close** and **Cotswold Way**
 - **Quantock Drive** and **Cotswold Way**
 - **Chiltern Close** and **Cotswold Way**
 - **Mendip Close** and **Cotswold Way**
 - **Canterbury Close** and **Langley Avenue**
 - **Gareth Close** and **Colborne Way**
 - **Bedford Road** and **Colborne Way**
 - **Beverley Road** and **Colborne Way**
 - **Hill Crescent** and **Bedford Road**
 - **Bedford Road** and **Farm Way**
 - **Lloyd Road** and **Farm Way**
 - **Grandison Road** and **Farm Way**
 - **Grandison Road** and **Colborne Way**
 - **Morningside Road** and **Colborne Way**
 - **Courtenay Road** and **Farm Way**
 - **Elm Way** and **Colborne Way**
 - **Lavender Avenue** and access to Packham Court
 - **Burnham Drive** and **Glyn Road**
 - **Burnham Drive** and **Colborne Way**
 - **Wimborne Close** and **Dorchester Road**
 - **Boscombe Road** and **Charminster Road**
 - **Conrad Drive** and **Charminster Road**
 - **Conrad Drive** and **Boscombe Road**
 - **Inverness Road** and **Charminster Road**
 - **Dalewood Gardens** and **St Phillip's Avenue**
 - **Washington Road** and **Browning Avenue**
 - Saint Phillip's Churchyard and **Lindsay Road**
 - **Sherbrooke Way** and **Green Lane**
 - around the island site in **Colborne Way**
 - on
 - north western side of **Green Lane** between Albany Hall and No. 118
 - north side of **Merrilands Road** from Delcombe Avenue to No 56
 - north side of **Merrilands Road** from Buckland Way to No 2
 - south side of **Merrilands Road** across access next to No 55
 - **Dorchester Road** opposite Delcombe Avenue
 - the east side of **Carters Close** south of Southwood Close
 - the north side of **Cotswold Way** extend from the junction with Langley Avenue

- **Langley Avenue** opposite Edwards Close
 - the south east side of **Dorking Close** from the junction with Langley Avenue and No 16
 - in the turning area of **Wimborne Close** outside No 9 – 15
 - the north west side of **Dorking Close** across the accesses to garages
 - the inner kerb of **Farm Way** and **Glyn Road** outside No 22 Farm Way
 - both sides of **Glyn Road** north west of the Red Route return from London Road
 - the inner kerb of **Huntingdon Gardens** outside No 23 and 25/27
 - extend on both sides of **Huntingdon Gardens** along 83 Cheam Common Road
 - **Boscombe Road** outside No 28 and 28a
 - **Inverness Road** opposite No 14, outside No 10 and opposite No. 6
 - **Cotswold Way** outside Nos. 30 and 32 and 100 and 102
 - **Lindsay Road** at the entrance to Crystal Place
 - **Shrubland Grove** outside No. 26 and opposite Nos. 13 to 15
 - **Ruskin Drive** outside Nos. 85 and 87 of
 - **Woodbine Lane** outside garages adjacent to No. 21 and outside No. 10
- (b) no waiting (single yellow line) restrictions operating Monday to Saturday between 8am and 6.30pm on the north east side of **Glyn Road** outside No 8 Glyn Court
- (c) no waiting (single yellow line) restrictions operating Monday to Friday between 8.30am and 9.30am and 2.30pm and 3.30pm
- on the north side of **Dorchester Road** between No 25 and No 99
 - on the west side of **Dorchester Road** between No 9 to 21
- (d) motorcycle only parking bay on the north east side of **Central Road** outside No 28
- (e) amend the map-based tiles to the schedule attached to The Sutton (Charged for Parking Places) Order 2017 and to The Sutton (Free Parking Places, Loading Places and Waiting, Loading and Stopping Restrictions) Order 2017 to match conditions as they exist on site.



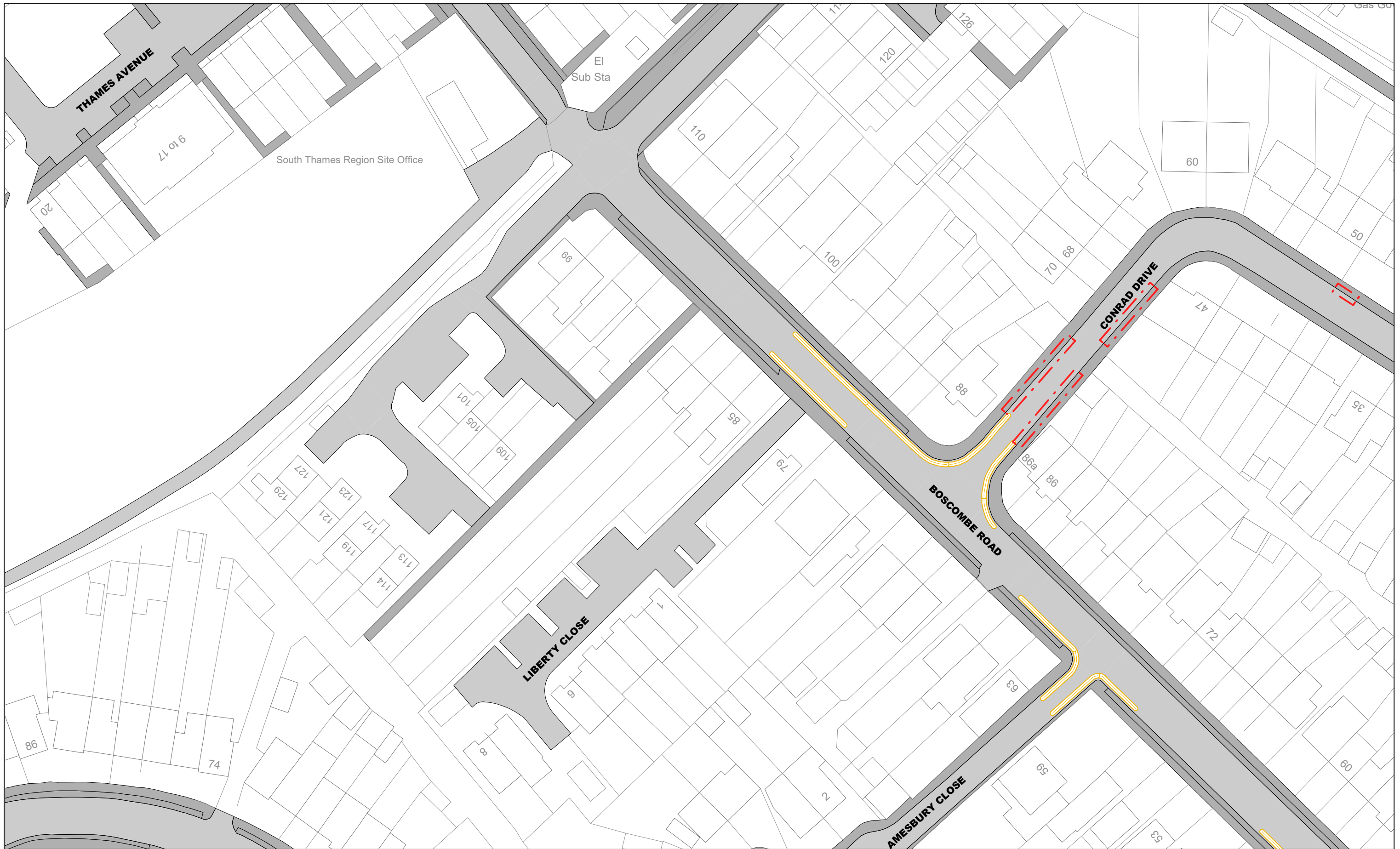
The Sutton (Free Parking Places, Loading Bays and Waiting, Loading and Stopping Restrictions) Consolidation Order 2017
The Sutton (Charged-For Parking Places) Consolidation Order 2017

	AY31	
	BA31	

This map is reproduced from Ordnance Survey material with the permission of Ordnance Survey on behalf of the Controller of Her Majesty's Stationery Office © Crown Copyright. Unauthorised reproduction infringes Crown copyright and may lead to prosecution or civil proceedings.
 The London Borough of Sutton
 Licence No: 0100019262 2021



Scale (at A3)	1 : 625
Map Tile Ref:	Tile Ref: AZ31
Version:	0
Status:	PROPOSED
Effective Date:	25/02/2021



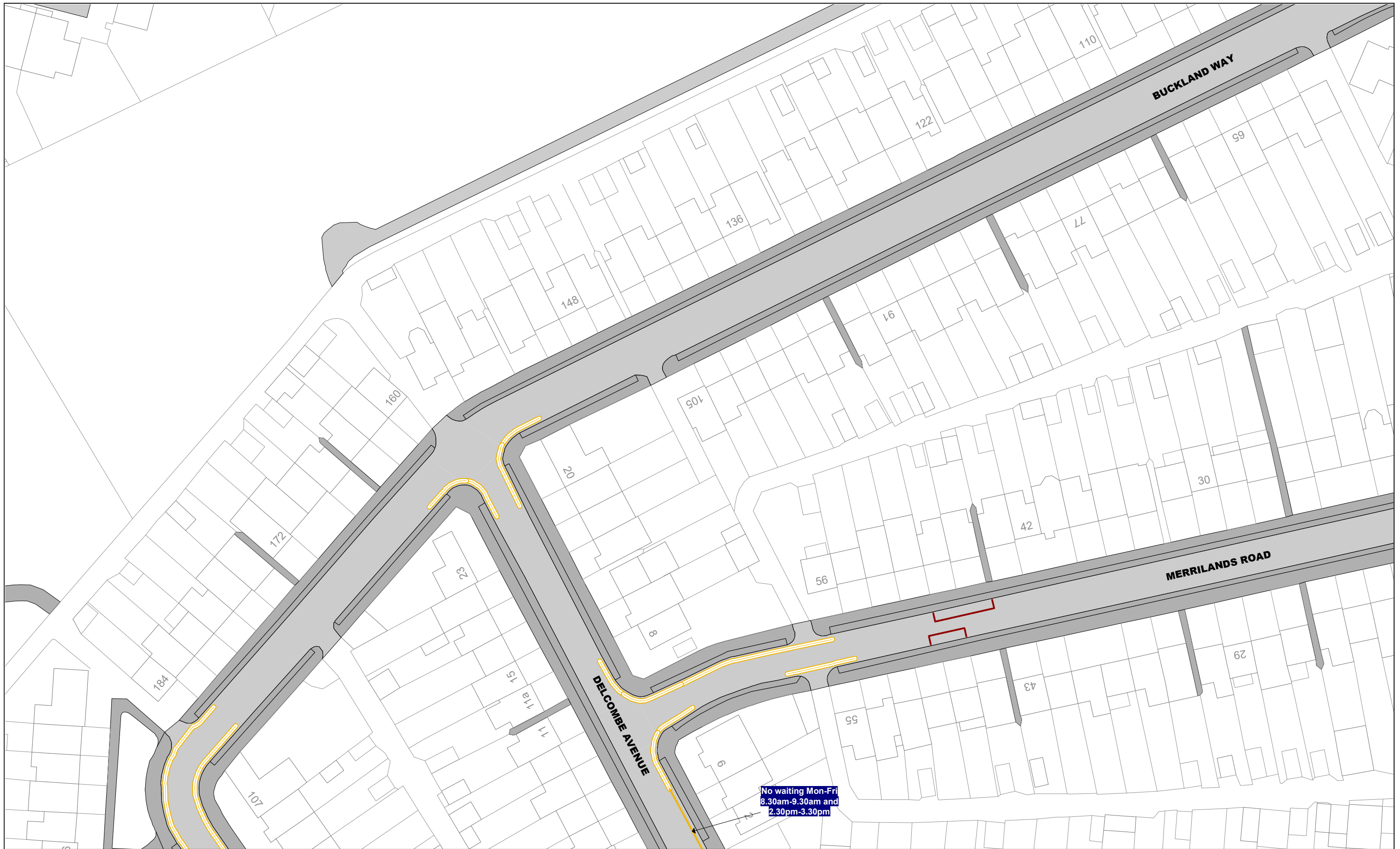
The Sutton (Free Parking Places, Loading Bays and Waiting, Loading and Stopping Restrictions) Consolidation Order 2017
The Sutton (Charged-For Parking Places) Consolidation Order 2017

		BB35
	BC34	

This map is reproduced from Ordnance Survey material with the permission of Ordnance Survey on behalf of the Controller of Her Majesty's Stationery Office © Crown Copyright. Unauthorised reproduction infringes Crown copyright and may lead to prosecution or civil proceedings.
 The London Borough of Sutton
 Licence No: 0100019262 2021



Scale (at A3)	1 : 625
Map Tile Ref:	Tile Ref: BB34
Version:	0
Status:	PROPOSED
Effective Date:	25/02/2021



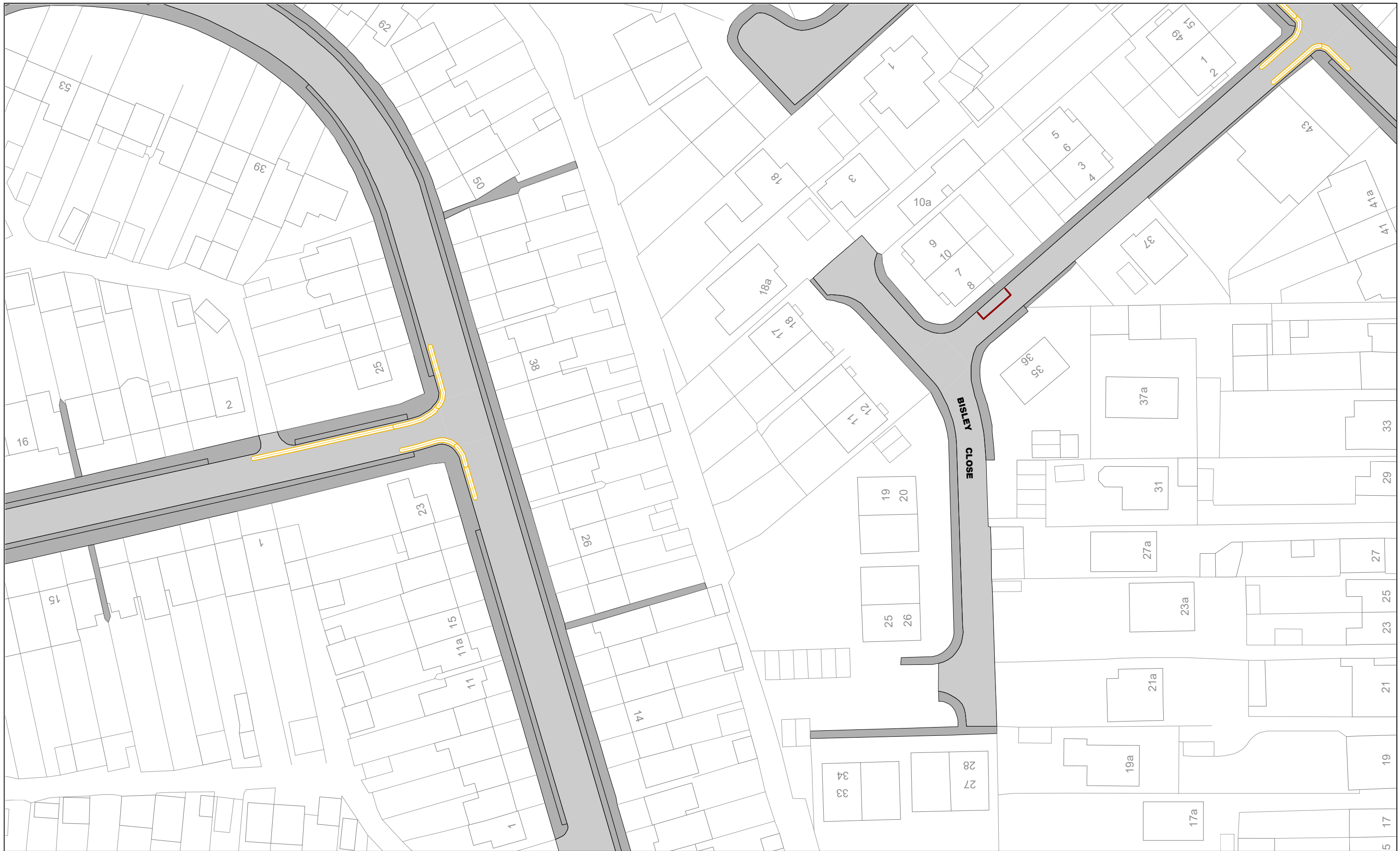
The Sutton (Free Parking Places, Loading Bays and Waiting, Loading and Stopping Restrictions) Consolidation Order 2017
The Sutton (Charged-For Parking Places) Consolidation Order 2017

BC32		BC34
	BD33	

This map is reproduced from Ordnance Survey material with the permission of Ordnance Survey on behalf of the Controller of Her Majesty's Stationery Office © Crown Copyright. Unauthorised reproduction infringes Crown copyright and may lead to prosecution or civil proceedings.
 The London Borough of Sutton
 Licence No: 0100019262 2021



Scale (at A3)	1 : 625
Map Tile Ref:	Tile Ref: BC33
Version:	0
Status:	PROPOSED
Effective Date:	25/02/2021



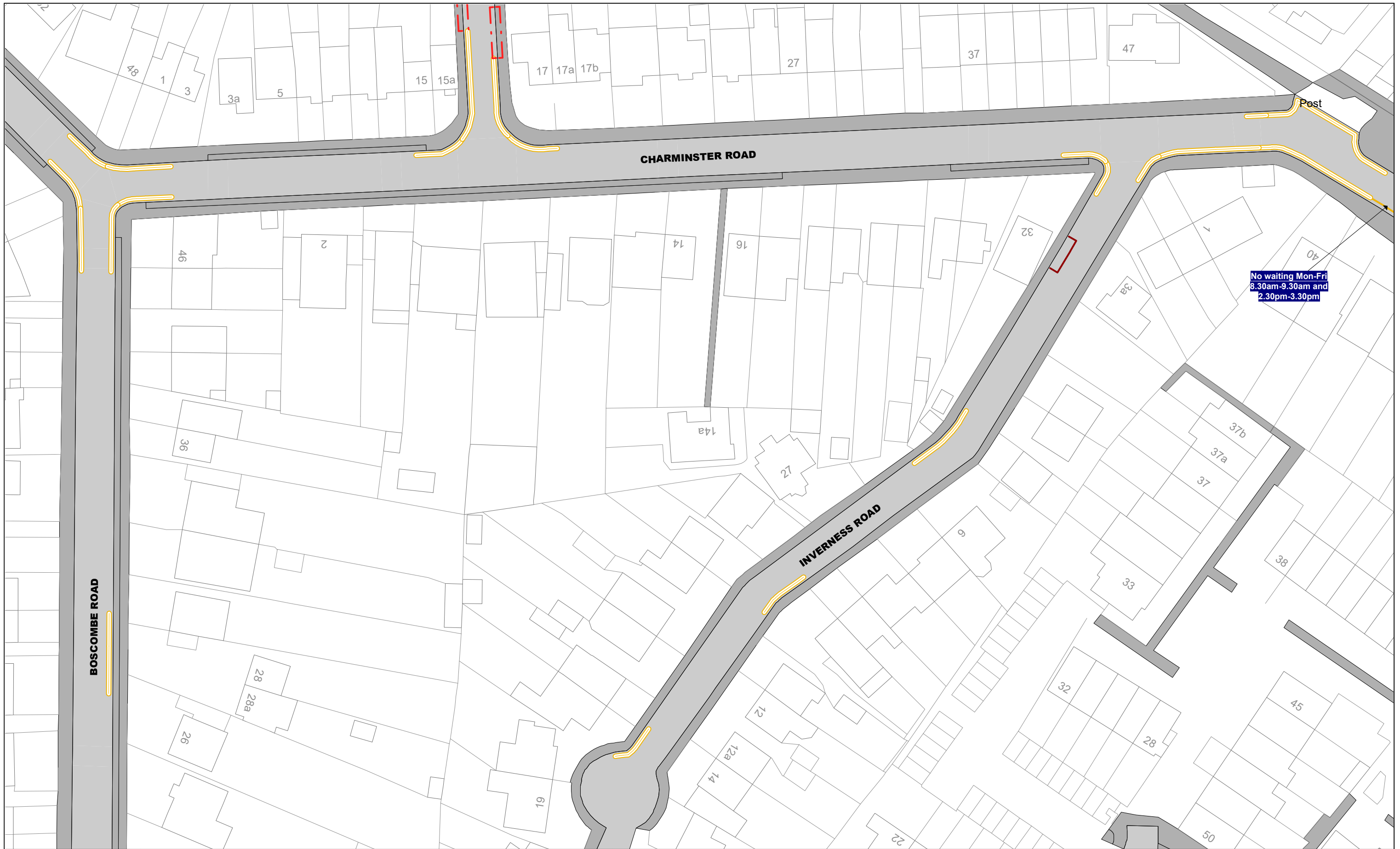
The Sutton (Free Parking Places, Loading Bays and Waiting, Loading and Stopping Restrictions) Consolidation Order 2017
The Sutton (Charged-For Parking Places) Consolidation Order 2017

	BB34	
BC33		BC35
	BD34	

This map is reproduced from Ordnance Survey material with the permission of Ordnance Survey on behalf of the Controller of Her Majesty's Stationery Office © Crown Copyright. Unauthorised reproduction infringes Crown copyright and may lead to prosecution or civil proceedings.
 The London Borough of Sutton
 Licence No: 0100019262 2021



Scale (at A3)	1 : 625
Map Tile Ref:	Tile Ref: BC34
Version:	0
Status:	PROPOSED
Effective Date:	25/02/2021



No waiting Mon-Fri
8.30am-9.30am and
2.30pm-3.30pm



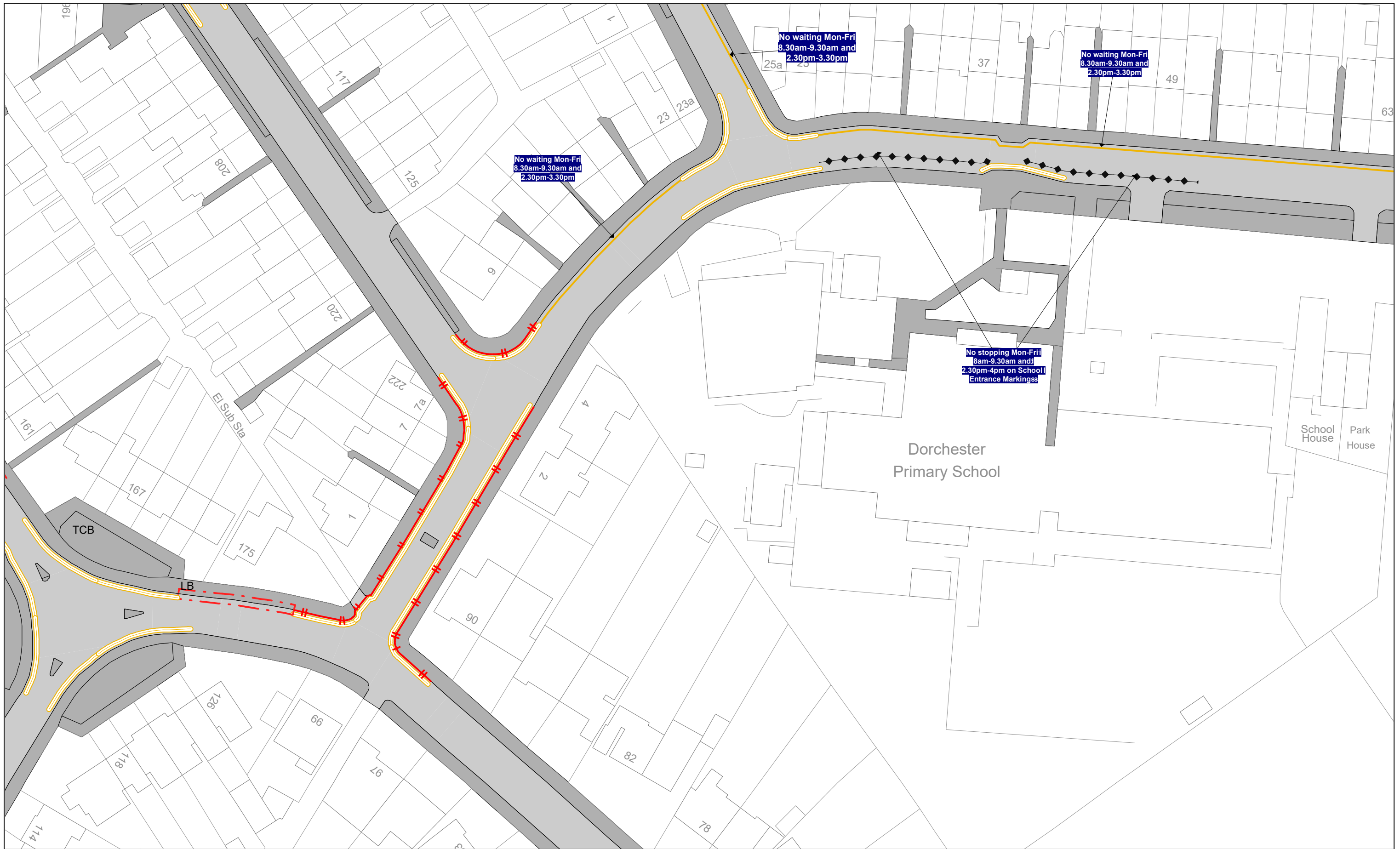
The Sutton (Free Parking Places, Loading Bays and Waiting, Loading and Stopping Restrictions) Consolidation Order 2017
The Sutton (Charged-For Parking Places) Consolidation Order 2017

	BB35	
BC34		BC36
	BD35	

This map is reproduced from Ordnance Survey material with the permission of Ordnance Survey on behalf of the Controller of Her Majesty's Stationery Office © Crown Copyright. Unauthorised reproduction infringes Crown copyright and may lead to prosecution or civil proceedings.
 The London Borough of Sutton
 Licence No: 0100019262 2021



Scale (at A3)	1 : 625
Map Tile Ref:	Tile Ref: BC35
Version:	0
Status:	PROPOSED
Effective Date:	25/02/2021



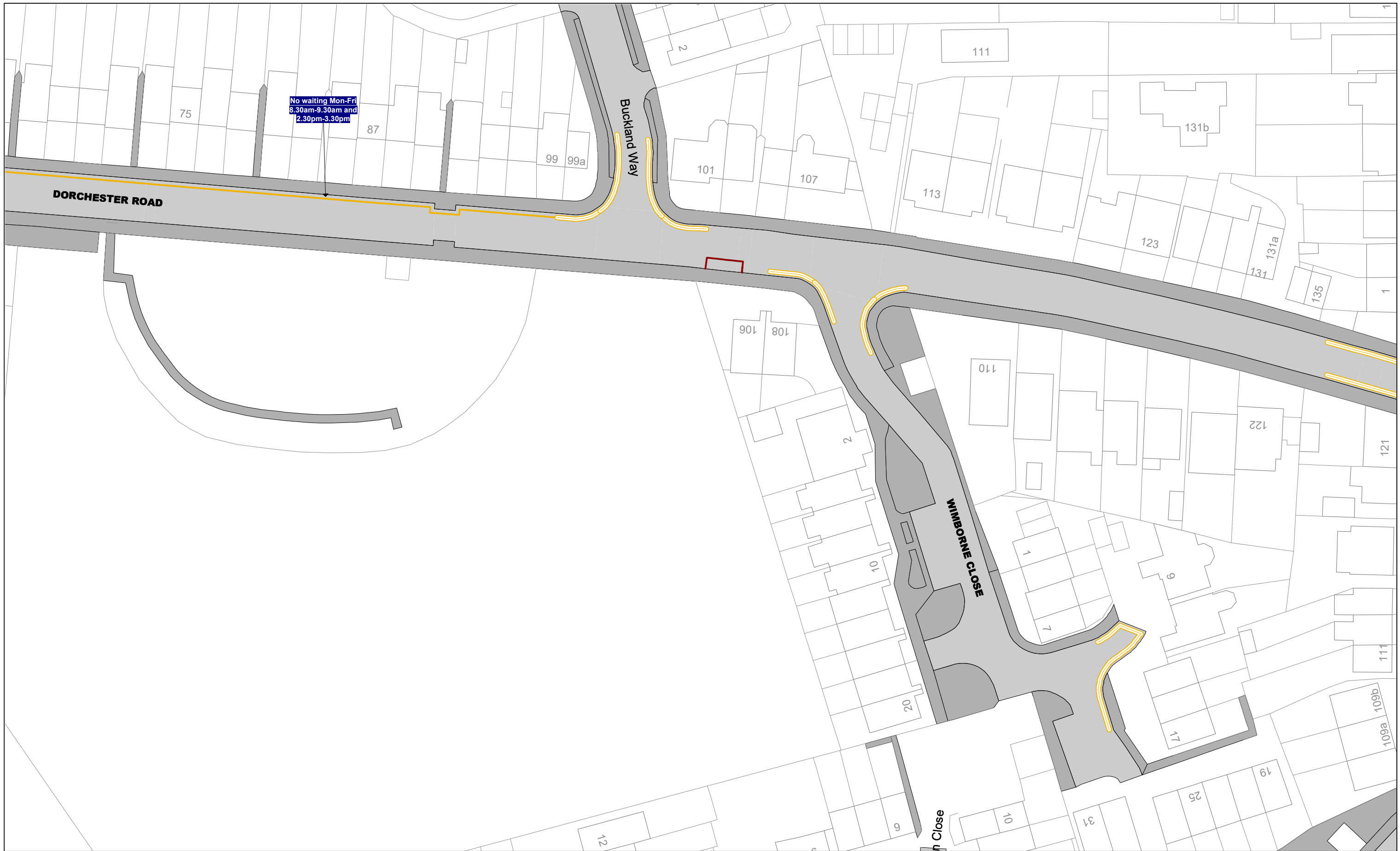
The Sutton (Free Parking Places, Loading Bays and Waiting, Loading and Stopping Restrictions) Consolidation Order 2017
The Sutton (Charged-For Parking Places) Consolidation Order 2017

	BC33	
BD32		BD34
	BE33	

This map is reproduced from Ordnance Survey material with the permission of Ordnance Survey on behalf of the Controller of Her Majesty's Stationery Office © Crown Copyright. Unauthorised reproduction infringes Crown copyright and may lead to prosecution or civil proceedings.
 The London Borough of Sutton
 Licence No: 0100019262 2021



Scale (at A3)	1 : 625
Map Tile Ref:	Tile Ref: BD33
Version:	0
Status:	PROPOSED
Effective Date:	25/02/2021



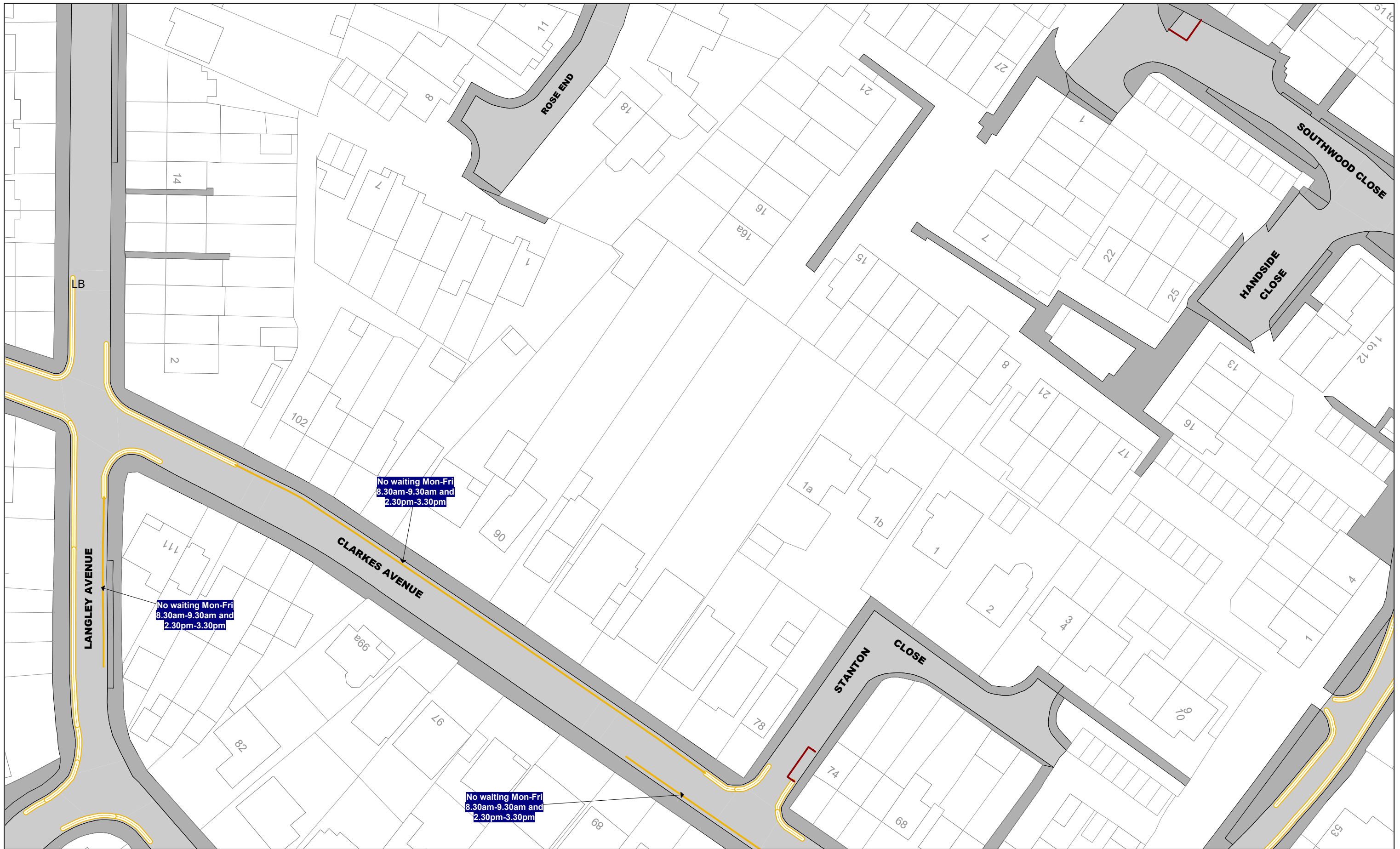
The Sutton (Free Parking Places, Loading Bays and Waiting, Loading and Stopping Restrictions) Consolidation Order 2017
The Sutton (Charged-For Parking Places) Consolidation Order 2017

	BC34	
BD33		BD35
	BE34	

This map is reproduced from Ordnance Survey material with the permission of Ordnance Survey on behalf of the Controller of Her Majesty's Stationery Office © Crown Copyright. Unauthorised reproduction infringes Crown copyright and may lead to prosecution or civil proceedings.
 The London Borough of Sutton
 Licence No: 0100019262 2021



Scale (at A3)	1 : 625
Map Tile Ref:	Tile Ref: BD34
Version:	0
Status:	PROPOSED
Effective Date:	25/02/2021



No waiting Mon-Fri
8.30am-9.30am and
2.30pm-3.30pm

No waiting Mon-Fri
8.30am-9.30am and
2.30pm-3.30pm

No waiting Mon-Fri
8.30am-9.30am and
2.30pm-3.30pm



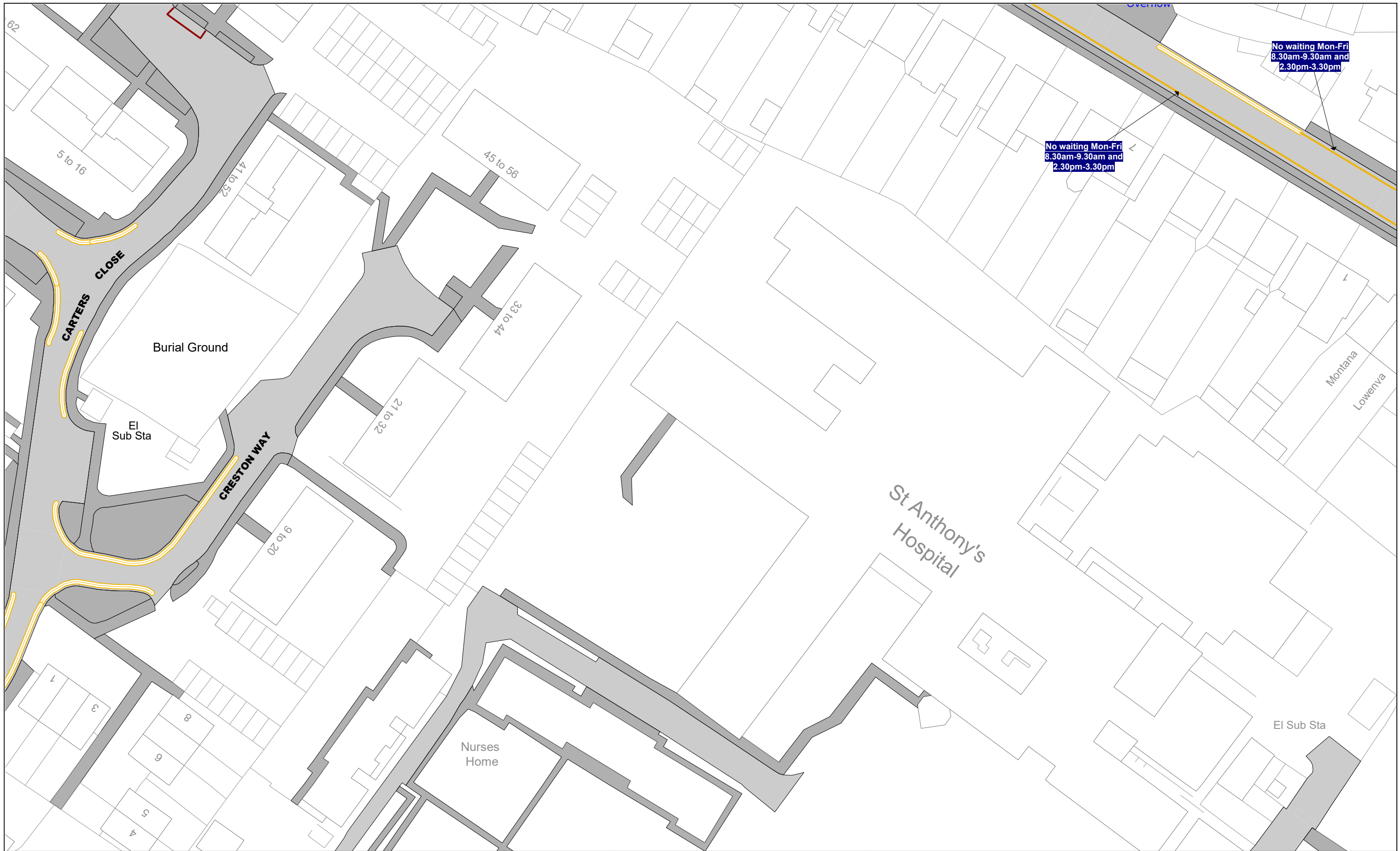
The Sutton (Free Parking Places, Loading Bays and Waiting, Loading and Stopping Restrictions) Consolidation Order 2017
The Sutton (Charged-For Parking Places) Consolidation Order 2017

	BC35	
BD34		BD36
	BE35	

This map is reproduced from Ordnance Survey material with the permission of Ordnance Survey on behalf of the Controller of Her Majesty's Stationery Office © Crown Copyright. Unauthorised reproduction infringes Crown copyright and may lead to prosecution or civil proceedings.
 The London Borough of Sutton
 Licence No: 0100019262 2021



Scale (at A3)	1 : 625
Map Tile Ref:	Tile Ref: BD35
Version:	0
Status:	PROPOSED
Effective Date:	25/02/2021



The Sutton (Free Parking Places, Loading Bays and Waiting, Loading and Stopping Restrictions) Consolidation Order 2017
The Sutton (Charged-For Parking Places) Consolidation Order 2017

	BC36	
BD35		BD37
	BE36	

This map is reproduced from Ordnance Survey material with the permission of Ordnance Survey on behalf of the Controller of Her Majesty's Stationery Office © Crown Copyright. Unauthorised reproduction infringes Crown copyright and may lead to prosecution or civil proceedings.
 The London Borough of Sutton
 Licence No: 0100019262 2021



Scale (at A3)	1 : 625
Map Tile Ref:	Tile Ref: BD36
Version:	0
Status:	PROPOSED
Effective Date:	25/02/2021



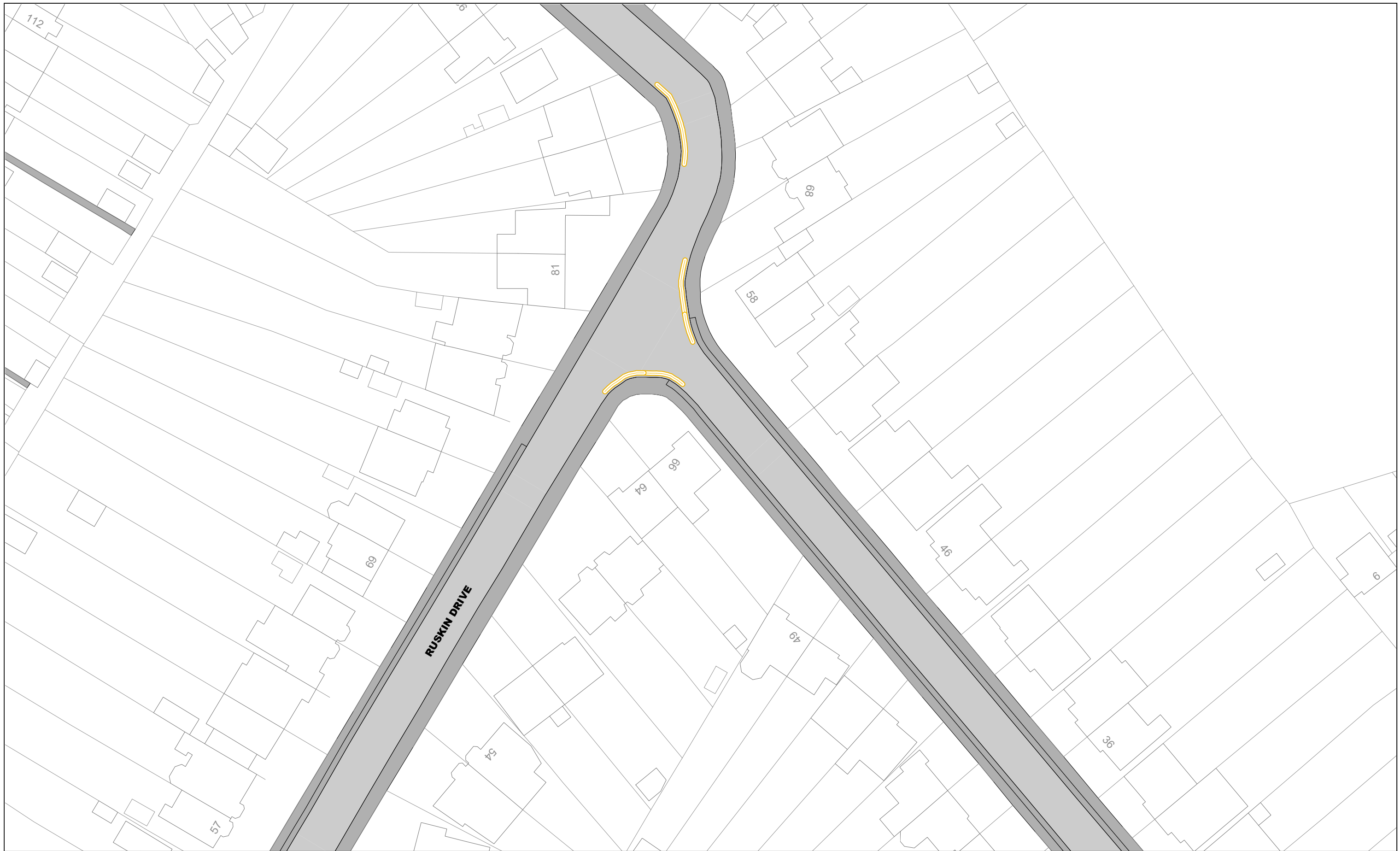
The Sutton (Free Parking Places, Loading Bays and Waiting, Loading and Stopping Restrictions) Consolidation Order 2017
The Sutton (Charged-For Parking Places) Consolidation Order 2017

	BD32	
BE31		BE33
	BF32	

This map is reproduced from Ordnance Survey material with the permission of Ordnance Survey on behalf of the Controller of Her Majesty's Stationery Office © Crown Copyright. Unauthorised reproduction infringes Crown copyright and may lead to prosecution or civil proceedings.
 The London Borough of Sutton
 Licence No: 0100019262 2021



Scale (at A3)	1 : 625
Map Tile Ref:	Tile Ref: BE32
Version:	0
Status:	PROPOSED
Effective Date:	25/02/2021



RUSKIN DRIVE



The Sutton (Free Parking Places, Loading Bays and Waiting, Loading and Stopping Restrictions) Consolidation Order 2017
The Sutton (Charged-For Parking Places) Consolidation Order 2017

	BD33	
BE32		BE34
	BF33	

This map is reproduced from Ordnance Survey material with the permission of Ordnance Survey on behalf of the Controller of Her Majesty's Stationery Office © Crown Copyright. Unauthorised reproduction infringes Crown copyright and may lead to prosecution or civil proceedings.
 The London Borough of Sutton
 Licence No: 0100019262 2021



Scale (at A3)	1 : 625
Map Tile Ref:	Tile Ref: BE33
Version:	0
Status:	PROPOSED
Effective Date:	25/02/2021



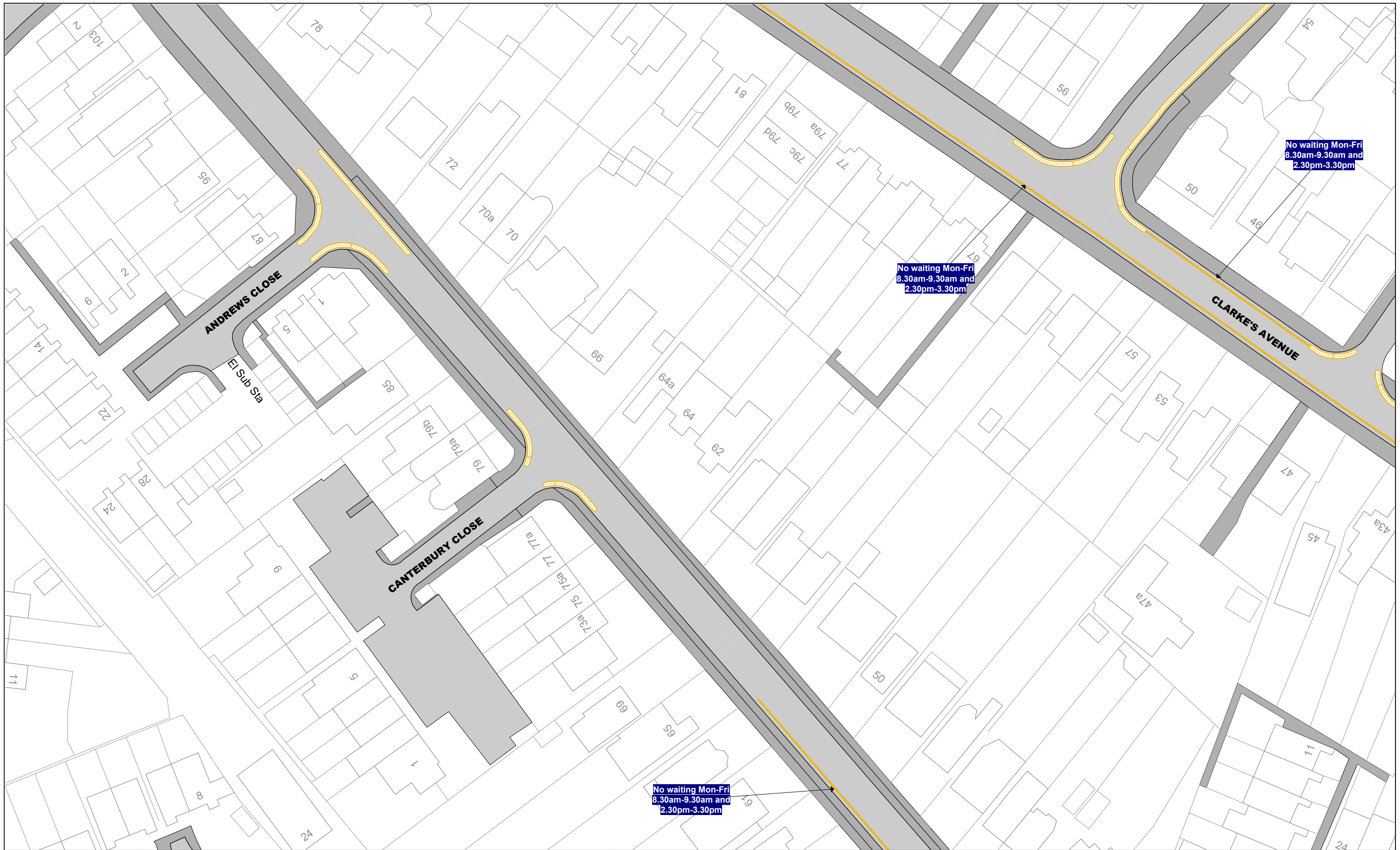
The Sutton (Free Parking Places, Loading Bays and Waiting, Loading and Stopping Restrictions) Consolidation Order 2017
The Sutton (Charged-For Parking Places) Consolidation Order 2017

	BD34	
BE33		BE35
	BF34	

This map is reproduced from Ordnance Survey material with the permission of Ordnance Survey on behalf of the Controller of Her Majesty's Stationery Office © Crown Copyright. Unauthorised reproduction infringes Crown copyright and may lead to prosecution or civil proceedings.
 The London Borough of Sutton
 Licence No: 0100019262 2021



Scale (at A3)	1 : 625
Map Tile Ref:	Tile Ref: BE34
Version:	0
Status:	PROPOSED
Effective Date:	25/02/2021



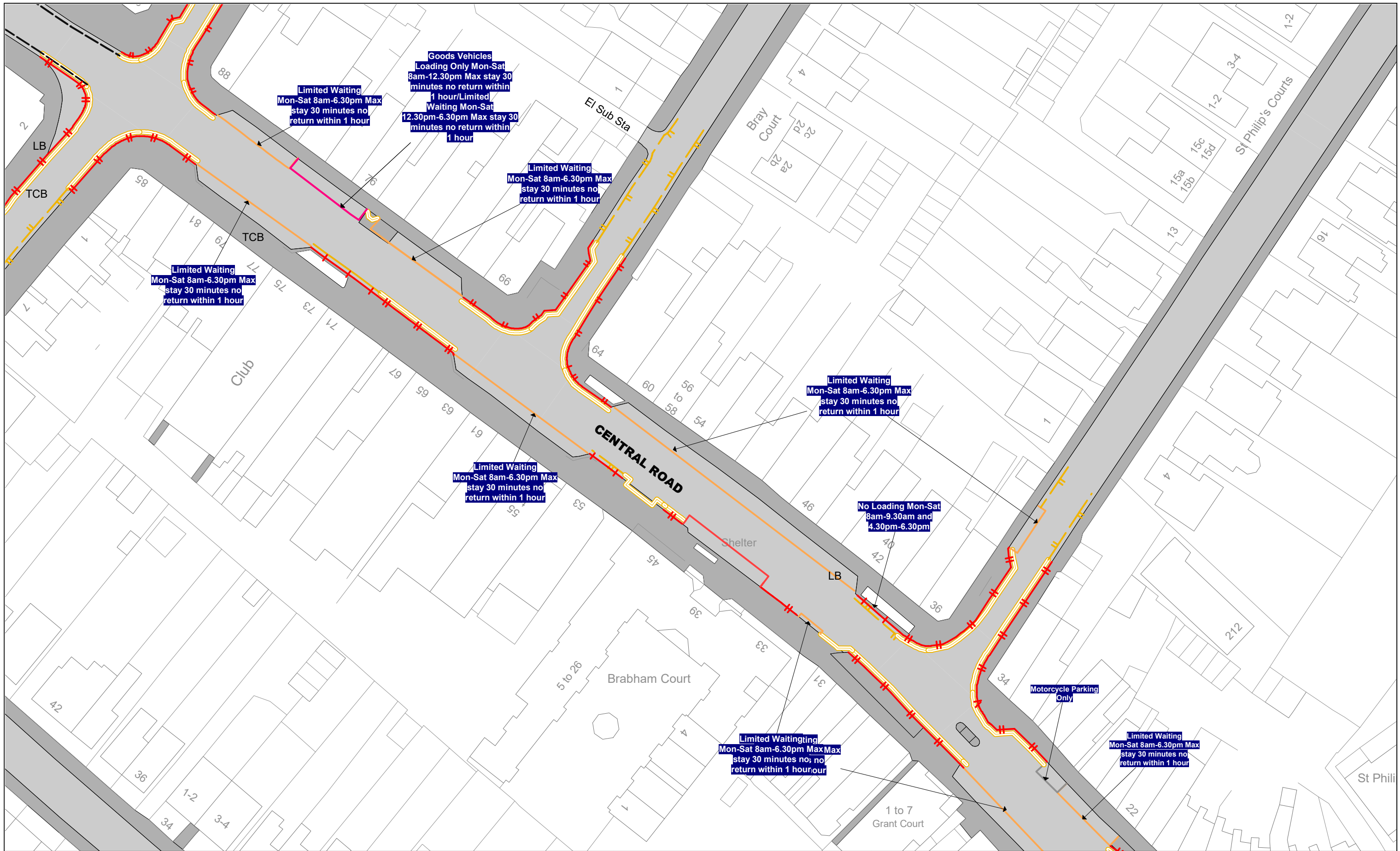
The Sutton (Free Parking Places, Loading Bays and Waiting, Loading and Stopping Restrictions) Consolidation Order 2017
The Sutton (Charged-For Parking Places) Consolidation Order 2017

	BD35	
BE34		BE36
	BF35	

This map is reproduced from Ordnance Survey material with the permission of Ordnance Survey on behalf of the Controller of Her Majesty's Stationery Office © Crown Copyright. Unauthorised reproduction infringes Crown copyright and may lead to prosecution or civil proceedings.
 The London Borough of Sutton
 Licence No: 0100019262 2021



Scale (at A3)	1 : 625
Map Tile Ref:	Tile Ref: BE35
Version:	0
Status:	PROPOSED
Effective Date:	25/02/2021



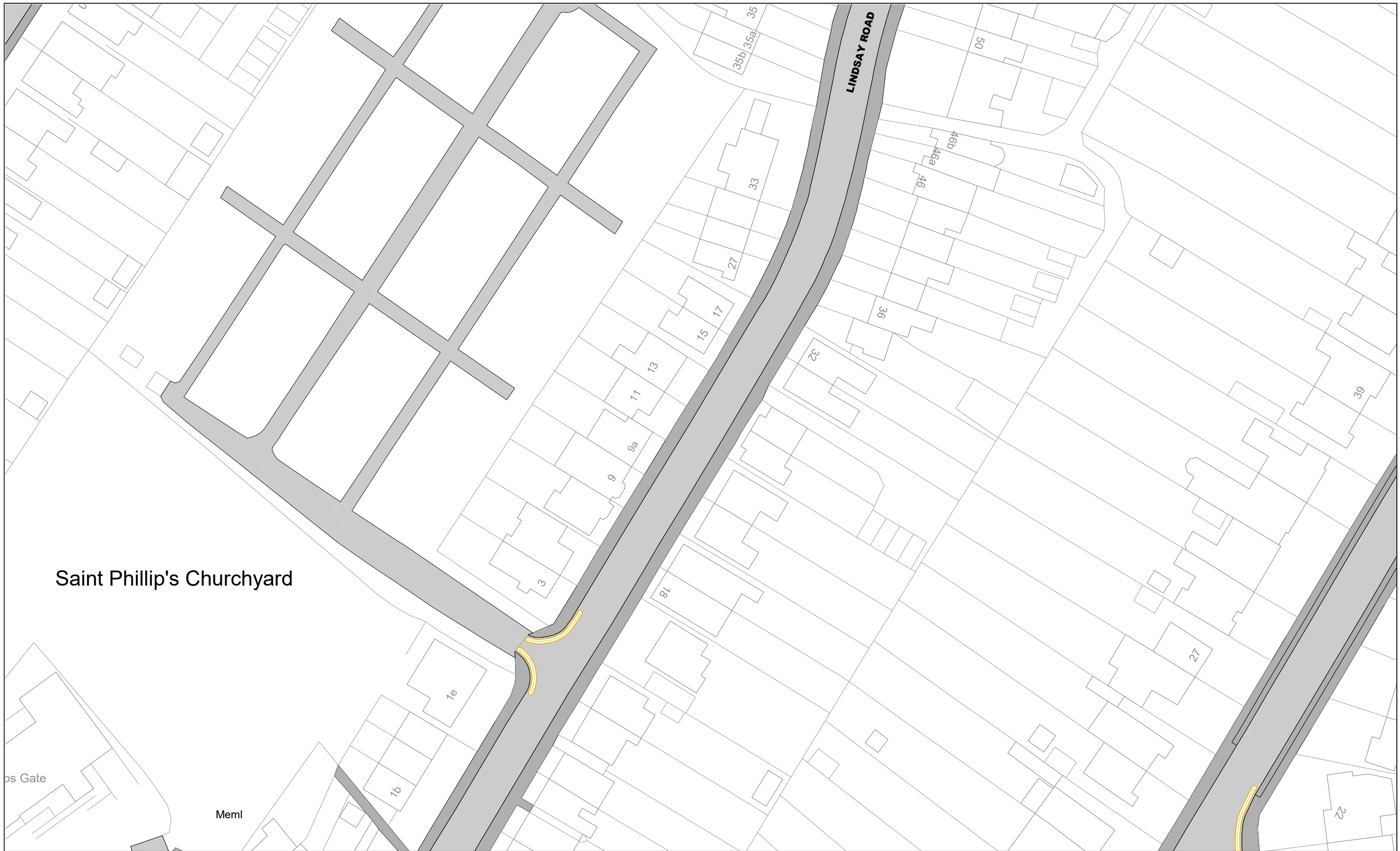
The Sutton (Free Parking Places, Loading Bays and Waiting, Loading and Stopping Restrictions) Consolidation Order 2017
The Sutton (Charged-For Parking Places) Consolidation Order 2017

	BE31	
BF30		BF32
	BG31	

This map is reproduced from Ordnance Survey material with the permission of Ordnance Survey on behalf of the Controller of Her Majesty's Stationery Office © Crown Copyright. Unauthorised reproduction infringes Crown copyright and may lead to prosecution or civil proceedings.
 The London Borough of Sutton
 Licence No: 0100019262 2021



Scale (at A3)	1 : 625
Map Tile Ref:	Tile Ref: BF31
Version:	0
Status:	PROPOSED
Effective Date:	25/02/2021



Saint Phillip's Churchyard

LINDSAY ROAD

os Gate

Meml



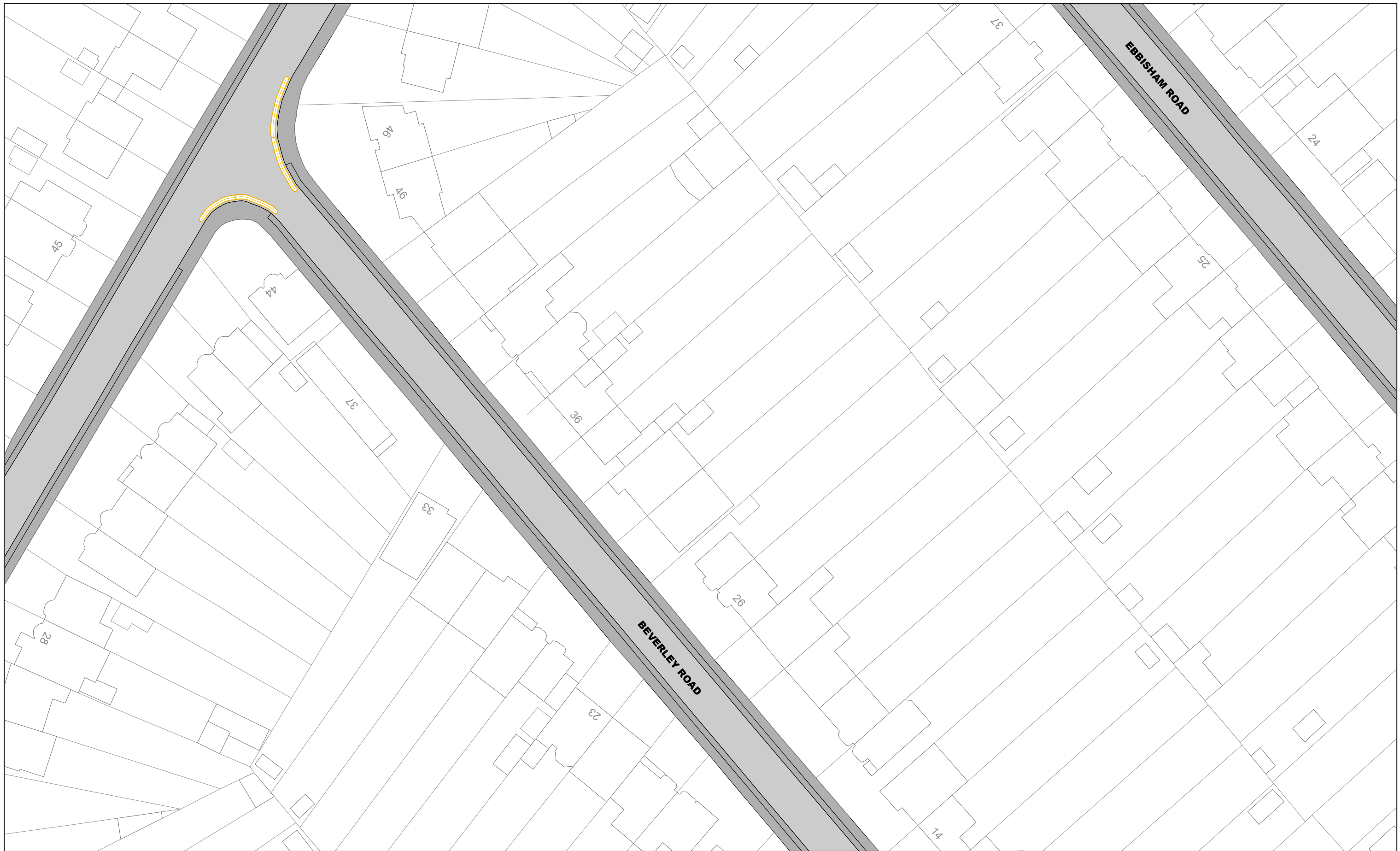
The Sutton (Free Parking Places, Loading Bays and Waiting, Loading and Stopping Restrictions) Consolidation Order 2017
The Sutton (Charged-For Parking Places) Consolidation Order 2017

	BE32	
BF31		BF33
	BG32	

This map is reproduced from Ordnance Survey material with the permission of Ordnance Survey on behalf of the Controller of Her Majesty's Stationery Office © Crown Copyright. Unauthorised reproduction infringes Crown copyright and may lead to prosecution or civil proceedings.
 The London Borough of Sutton
 Licence No: 0100019262 2021



Scale (at A3)	1 : 625
Map Tile Ref:	Tile Ref: BF32
Version:	0
Status:	PROPOSED
Effective Date:	25/02/2021



The Sutton (Free Parking Places, Loading Bays and Waiting, Loading and Stopping Restrictions) Consolidation Order 2017
The Sutton (Charged-For Parking Places) Consolidation Order 2017

	BE33	
BF32		BF34
	BG33	

This map is reproduced from Ordnance Survey material with the permission of Ordnance Survey on behalf of the Controller of Her Majesty's Stationery Office © Crown Copyright. Unauthorised reproduction infringes Crown copyright and may lead to prosecution or civil proceedings.
 The London Borough of Sutton
 Licence No: 0100019262 2021



Scale (at A3)	1 : 625
Map Tile Ref:	Tile Ref: BF33
Version:	0
Status:	PROPOSED
Effective Date:	25/02/2021



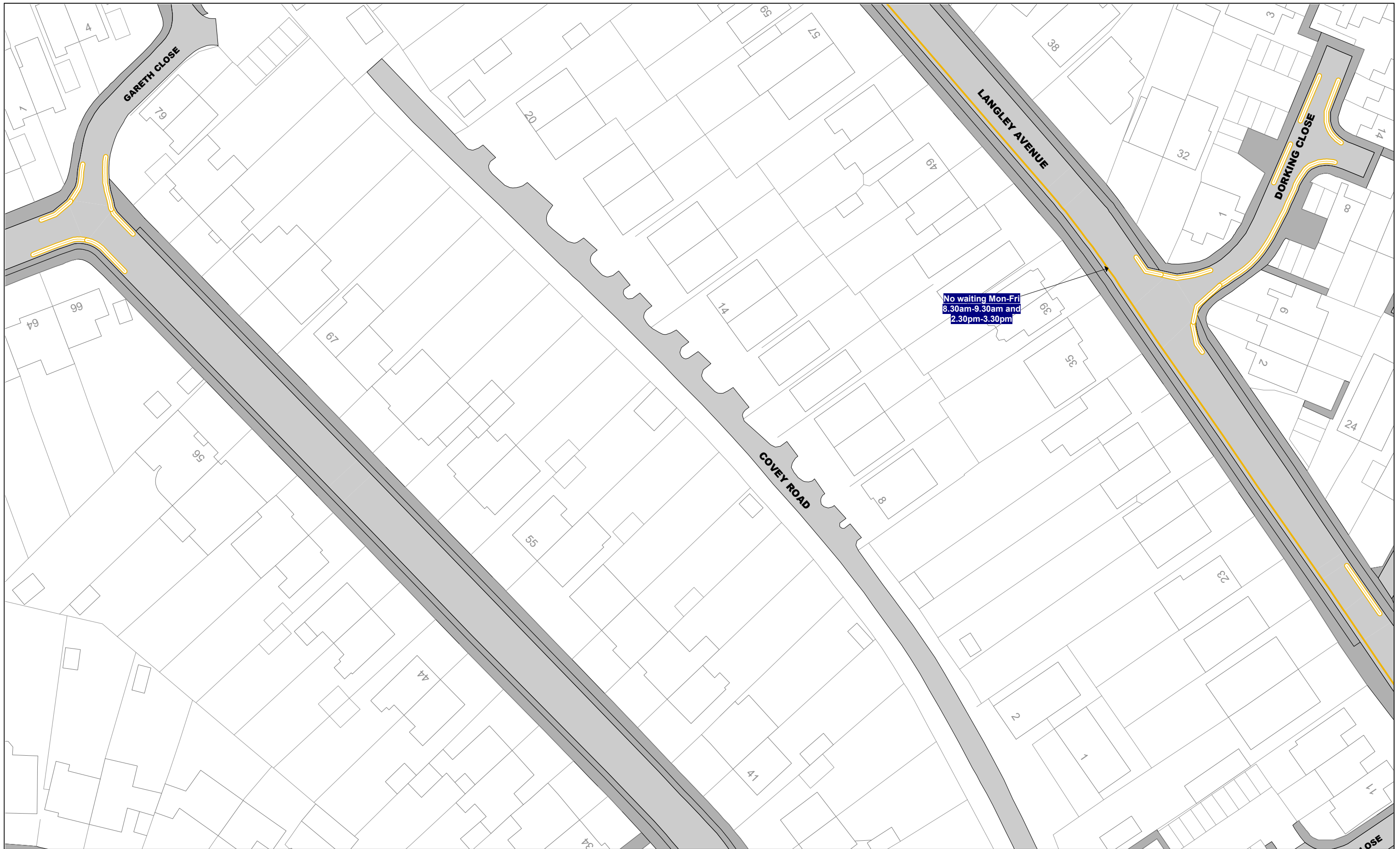
The Sutton (Free Parking Places, Loading Bays and Waiting, Loading and Stopping Restrictions) Consolidation Order 2017
The Sutton (Charged-For Parking Places) Consolidation Order 2017

	BE34	
BF33		BF35
	BG34	

This map is reproduced from Ordnance Survey material with the permission of Ordnance Survey on behalf of the Controller of Her Majesty's Stationery Office © Crown Copyright. Unauthorised reproduction infringes Crown copyright and may lead to prosecution or civil proceedings.
 The London Borough of Sutton
 Licence No: 0100019262 2021



Scale (at A3)	1 : 625
Map Tile Ref:	Tile Ref: BF34
Version:	0
Status:	PROPOSED
Effective Date:	25/02/2021



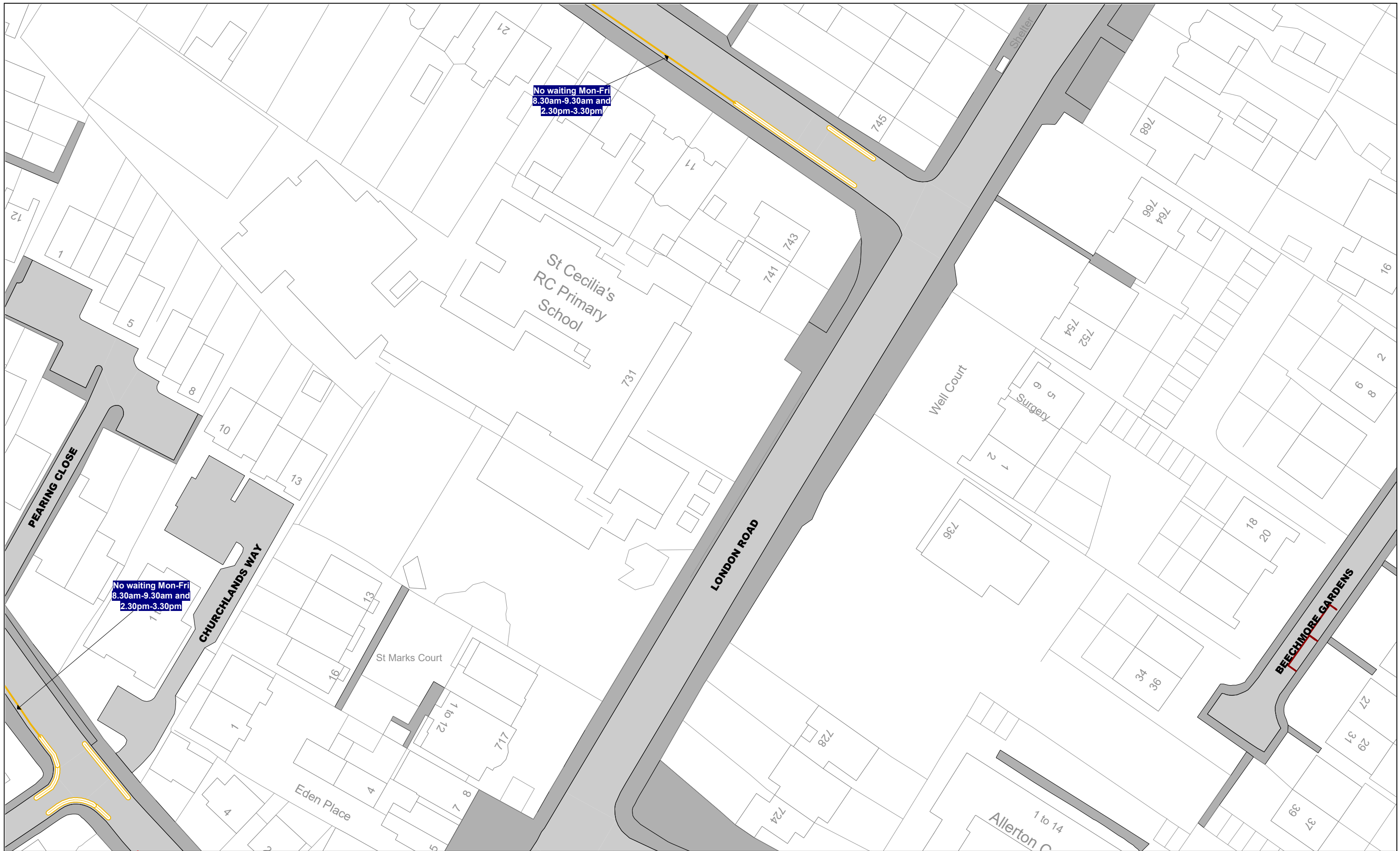
The Sutton (Free Parking Places, Loading Bays and Waiting, Loading and Stopping Restrictions) Consolidation Order 2017
The Sutton (Charged-For Parking Places) Consolidation Order 2017

	BE35	
BF34		BF36
	BG35	

This map is reproduced from Ordnance Survey material with the permission of Ordnance Survey on behalf of the Controller of Her Majesty's Stationery Office © Crown Copyright. Unauthorised reproduction infringes Crown copyright and may lead to prosecution or civil proceedings.
 The London Borough of Sutton
 Licence No: 0100019262 2021



Scale (at A3)	1 : 625
Map Tile Ref:	Tile Ref: BF35
Version:	0
Status:	PROPOSED
Effective Date:	25/02/2021



No waiting Mon-Fri
8.30am-9.30am and
2.30pm-3.30pm

No waiting Mon-Fri
8.30am-9.30am and
2.30pm-3.30pm



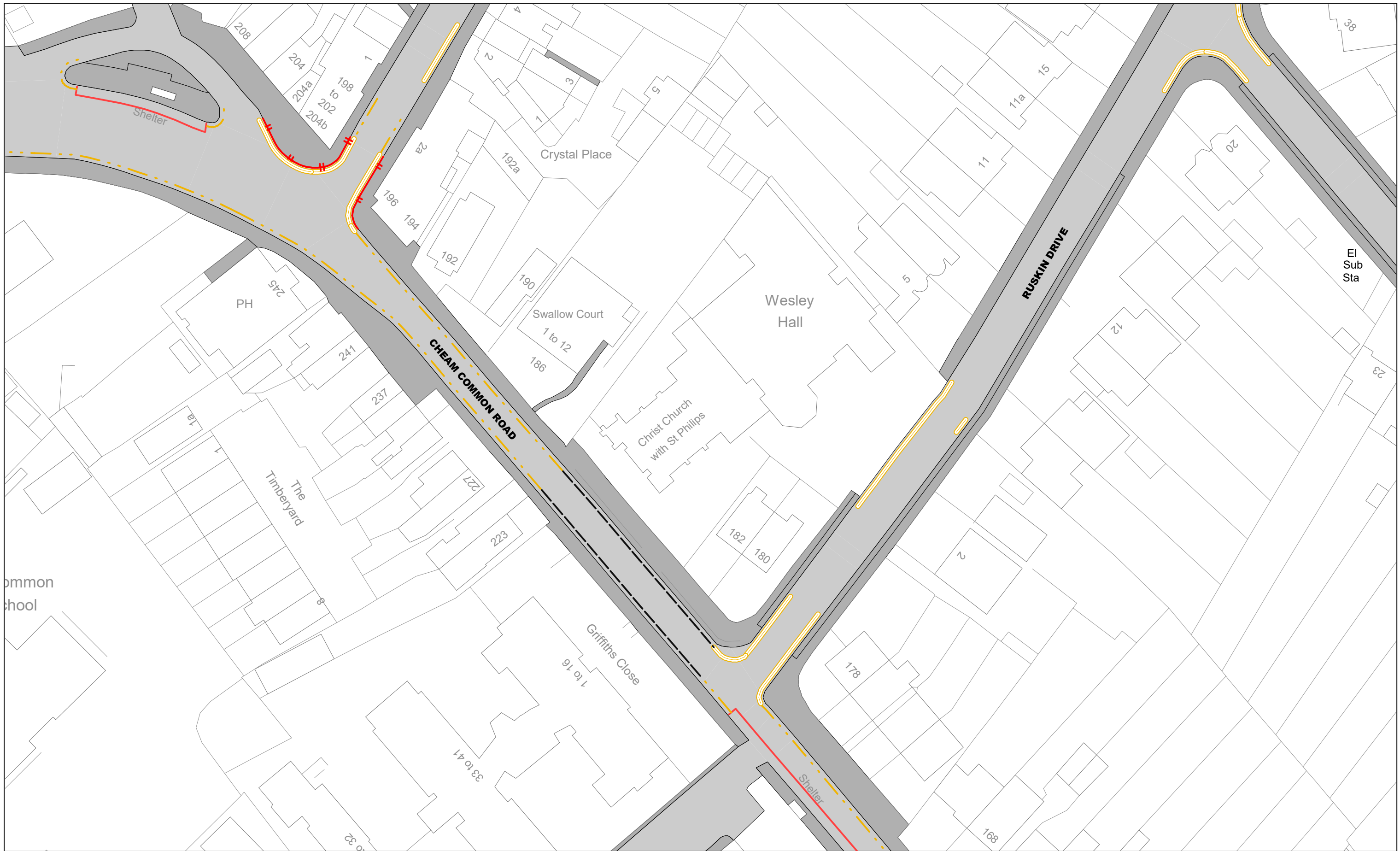
The Sutton (Free Parking Places, Loading Bays and Waiting, Loading and Stopping Restrictions) Consolidation Order 2017
The Sutton (Charged-For Parking Places) Consolidation Order 2017

	BE36	
BF35		BF37
	BG36	

This map is reproduced from Ordnance Survey material with the permission of Ordnance Survey on behalf of the Controller of Her Majesty's Stationery Office © Crown Copyright. Unauthorised reproduction infringes Crown copyright and may lead to prosecution or civil proceedings.
 The London Borough of Sutton
 Licence No: 0100019262 2021



Scale (at A3)	1 : 625
Map Tile Ref:	Tile Ref: BF36
Version:	0
Status:	PROPOSED
Effective Date:	25/02/2021



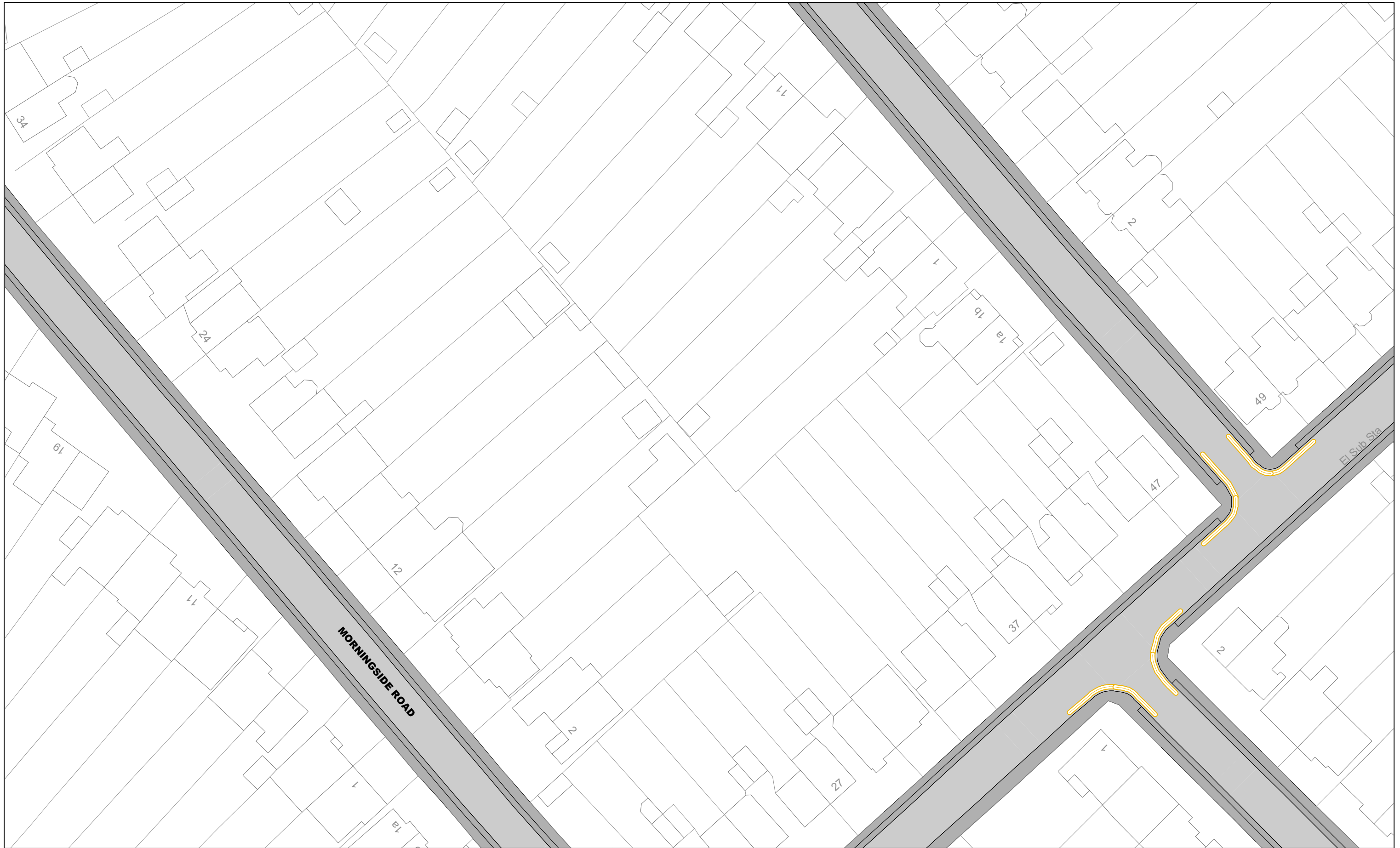
The Sutton (Free Parking Places, Loading Bays and Waiting, Loading and Stopping Restrictions) Consolidation Order 2017
The Sutton (Charged-For Parking Places) Consolidation Order 2017

	BF32	
BG31		BG33
	BH32	

This map is reproduced from Ordnance Survey material with the permission of Ordnance Survey on behalf of the Controller of Her Majesty's Stationery Office © Crown Copyright. Unauthorised reproduction infringes Crown copyright and may lead to prosecution or civil proceedings.
 The London Borough of Sutton
 Licence No: 0100019262 2021



Scale (at A3)	1 : 625
Map Tile Ref:	Tile Ref: BG32
Version:	0
Status:	PROPOSED
Effective Date:	25/02/2021



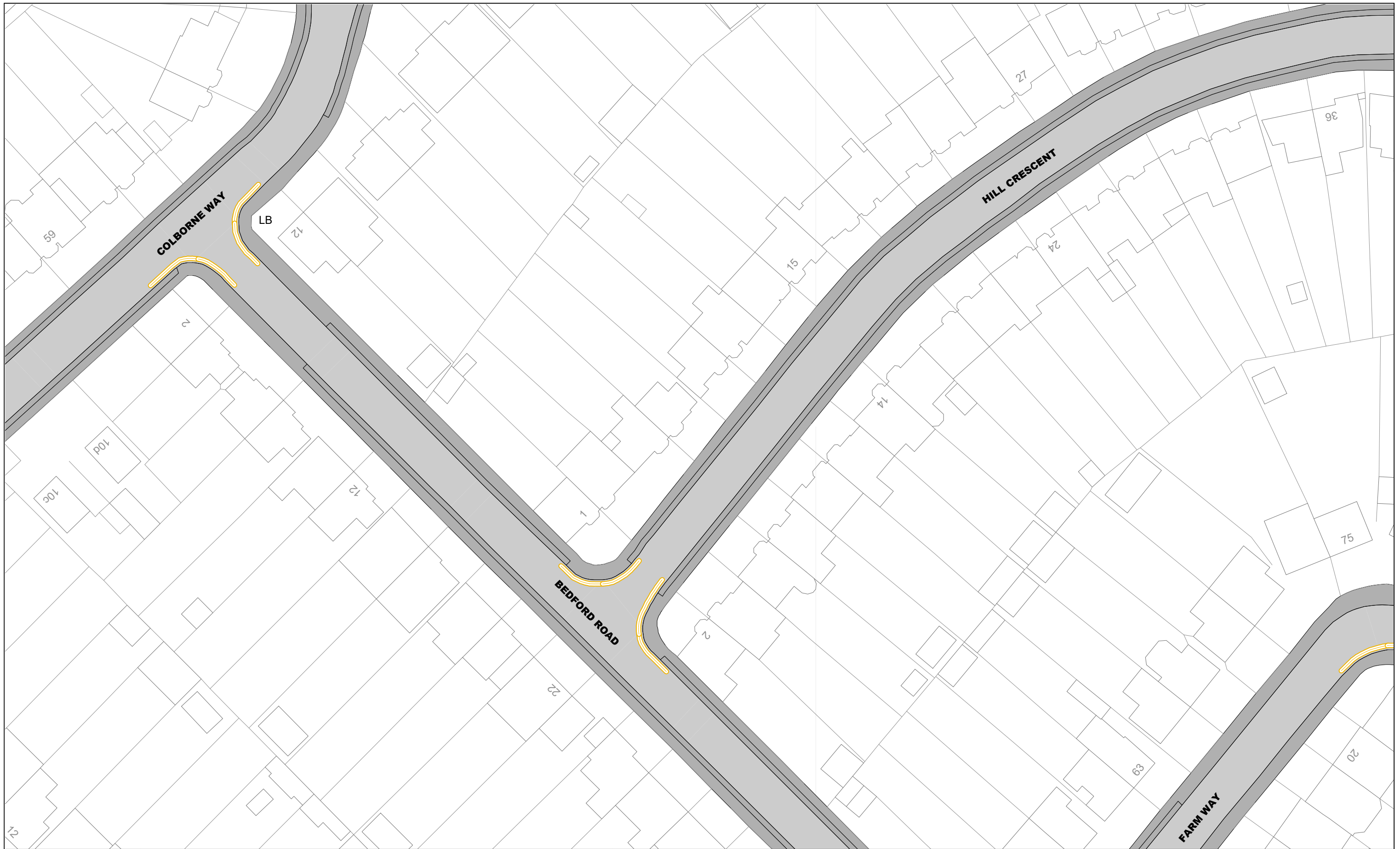
The Sutton (Free Parking Places, Loading Bays and Waiting, Loading and Stopping Restrictions) Consolidation Order 2017
The Sutton (Charged-For Parking Places) Consolidation Order 2017

	BF33	
BG32		BG34
	BH33	

This map is reproduced from Ordnance Survey material with the permission of Ordnance Survey on behalf of the Controller of Her Majesty's Stationery Office © Crown Copyright. Unauthorised reproduction infringes Crown copyright and may lead to prosecution or civil proceedings.
 The London Borough of Sutton
 Licence No: 0100019262 2021



Scale (at A3)	1 : 625
Map Tile Ref:	Tile Ref: BG33
Version:	0
Status:	PROPOSED
Effective Date:	25/02/2021



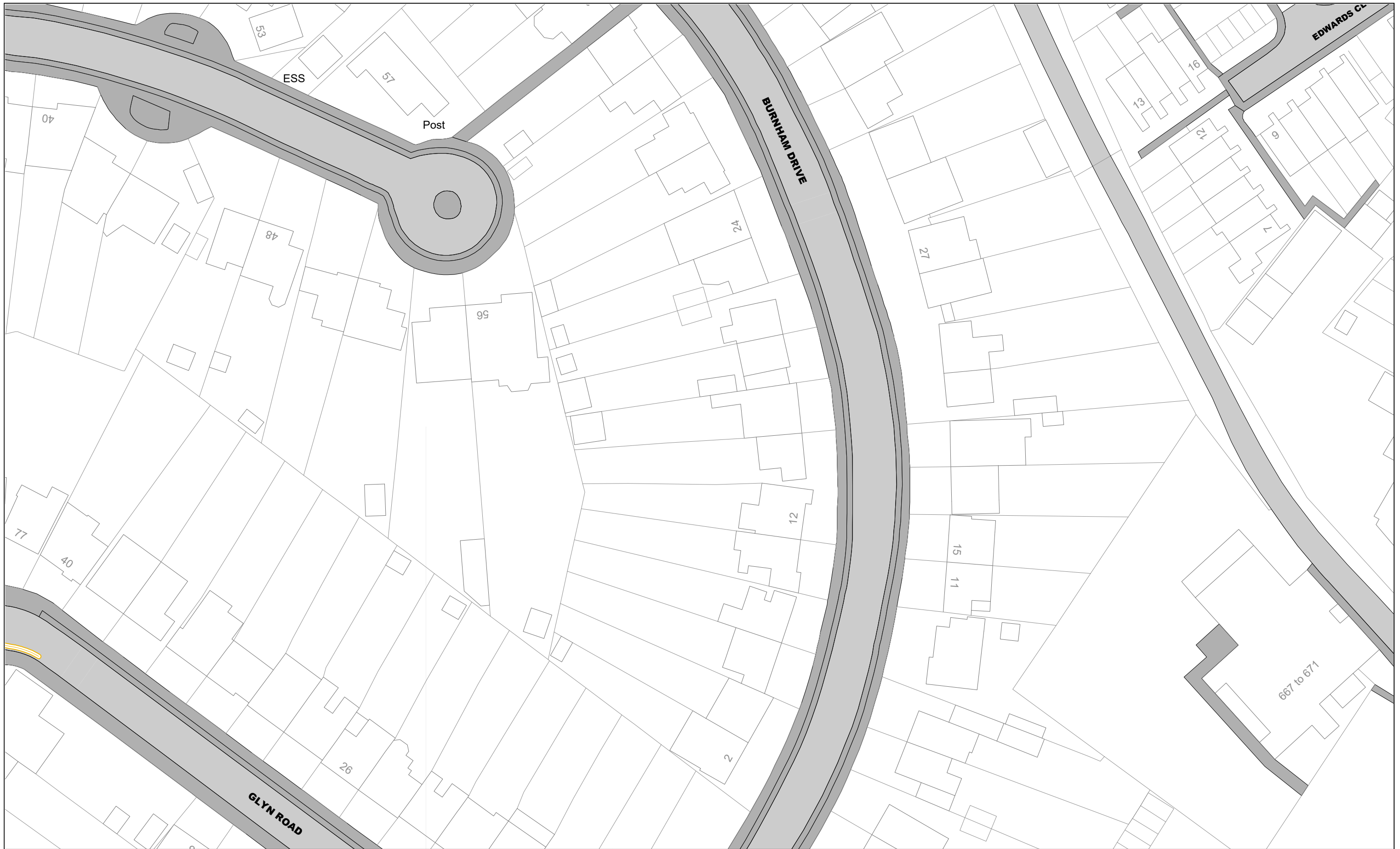
The Sutton (Free Parking Places, Loading Bays and Waiting, Loading and Stopping Restrictions) Consolidation Order 2017
The Sutton (Charged-For Parking Places) Consolidation Order 2017

	BF34	
BG33		BG35
	BH34	

This map is reproduced from Ordnance Survey material with the permission of Ordnance Survey on behalf of the Controller of Her Majesty's Stationery Office © Crown Copyright. Unauthorised reproduction infringes Crown copyright and may lead to prosecution or civil proceedings.
 The London Borough of Sutton
 Licence No: 0100019262 2021



Scale (at A3)	1 : 625
Map Tile Ref:	Tile Ref: BG34
Version:	0
Status:	PROPOSED
Effective Date:	25/02/2021



The Sutton (Free Parking Places, Loading Bays and Waiting, Loading and Stopping Restrictions) Consolidation Order 2017
The Sutton (Charged-For Parking Places) Consolidation Order 2017

	BF35	
BG34		BG36
	BH35	

This map is reproduced from Ordnance Survey material with the permission of Ordnance Survey on behalf of the Controller of Her Majesty's Stationery Office © Crown Copyright. Unauthorised reproduction infringes Crown copyright and may lead to prosecution or civil proceedings.
 The London Borough of Sutton
 Licence No: 0100019262 2021



Scale (at A3)	1 : 625
Map Tile Ref:	Tile Ref: BG35
Version:	0
Status:	PROPOSED
Effective Date:	25/02/2021



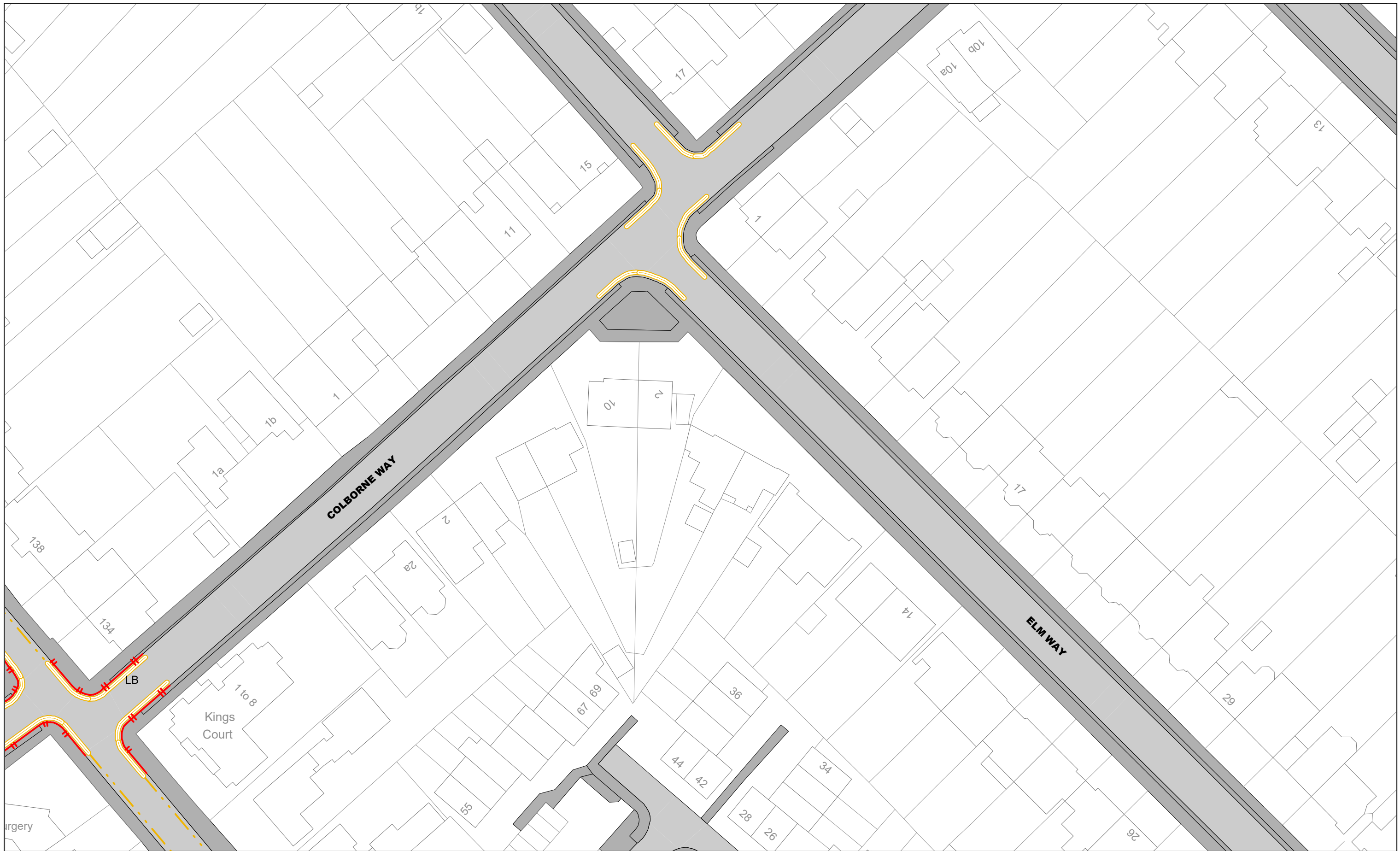
The Sutton (Free Parking Places, Loading Bays and Waiting, Loading and Stopping Restrictions) Consolidation Order 2017
The Sutton (Charged-For Parking Places) Consolidation Order 2017

	BF36	
BG35		BG37

This map is reproduced from Ordnance Survey material with the permission of Ordnance Survey on behalf of the Controller of Her Majesty's Stationery Office © Crown Copyright. Unauthorised reproduction infringes Crown copyright and may lead to prosecution or civil proceedings.
 The London Borough of Sutton
 Licence No: 0100019262 2021



Scale (at A3)	1 : 625
Map Tile Ref:	Tile Ref: BG36
Version:	0
Status:	PROPOSED
Effective Date:	25/02/2021



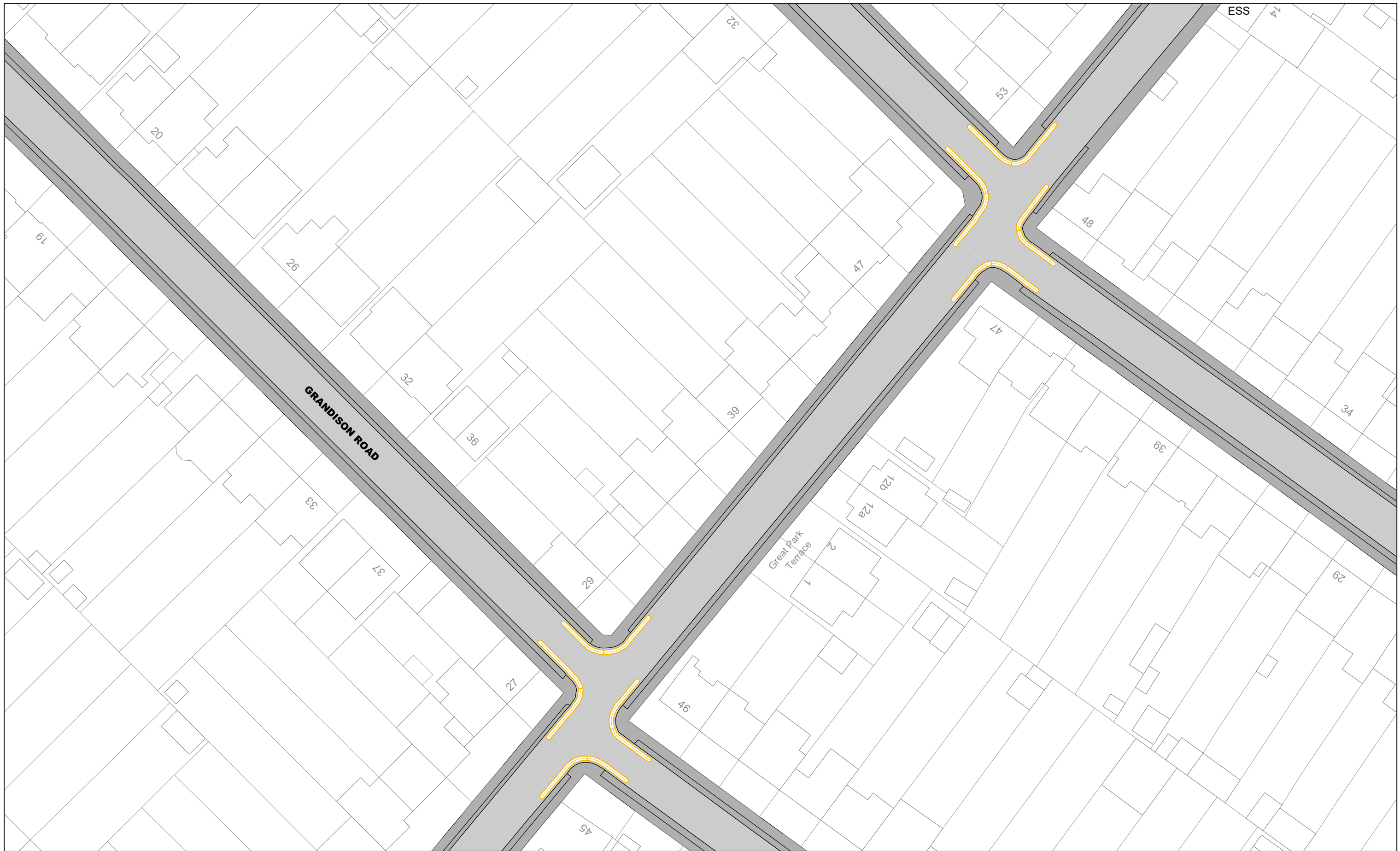
The Sutton (Free Parking Places, Loading Bays and Waiting, Loading and Stopping Restrictions) Consolidation Order 2017
The Sutton (Charged-For Parking Places) Consolidation Order 2017

	BG33	
BH32		BH34
	BI33	

This map is reproduced from Ordnance Survey material with the permission of Ordnance Survey on behalf of the Controller of Her Majesty's Stationery Office © Crown Copyright. Unauthorised reproduction infringes Crown copyright and may lead to prosecution or civil proceedings.
 The London Borough of Sutton
 Licence No: 0100019262 2021



Scale (at A3)	1 : 625
Map Tile Ref:	Tile Ref: BH33
Version:	0
Status:	PROPOSED
Effective Date:	25/02/2021



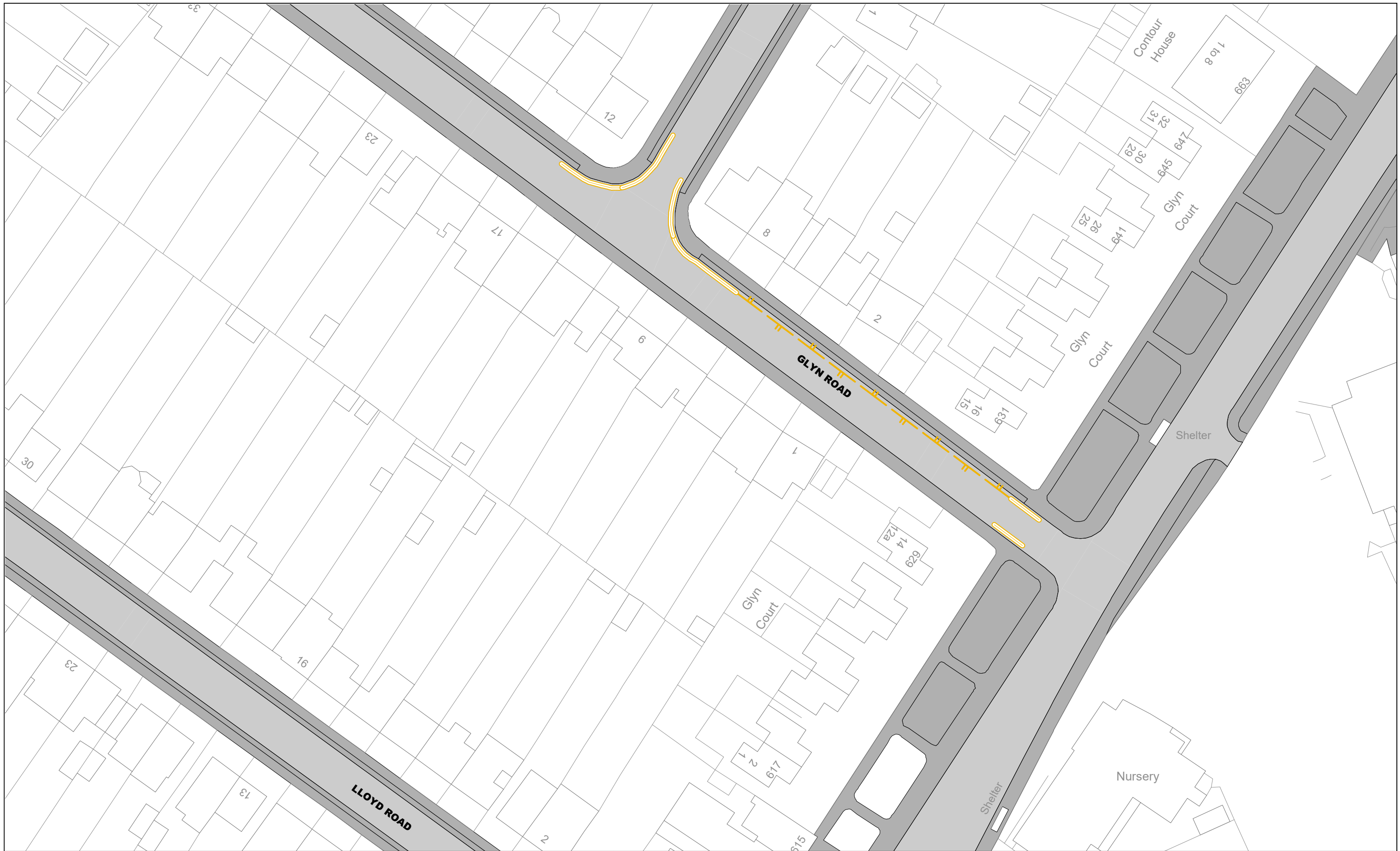
The Sutton (Free Parking Places, Loading Bays and Waiting, Loading and Stopping Restrictions) Consolidation Order 2017
The Sutton (Charged-For Parking Places) Consolidation Order 2017

	BG34	
BH33		BH35
	BI34	

This map is reproduced from Ordnance Survey material with the permission of Ordnance Survey on behalf of the Controller of Her Majesty's Stationery Office © Crown Copyright. Unauthorised reproduction infringes Crown copyright and may lead to prosecution or civil proceedings.
 The London Borough of Sutton
 Licence No: 0100019262 2021



Scale (at A3)	1 : 625
Map Tile Ref:	Tile Ref: BH34
Version:	0
Status:	PROPOSED
Effective Date:	25/02/2021



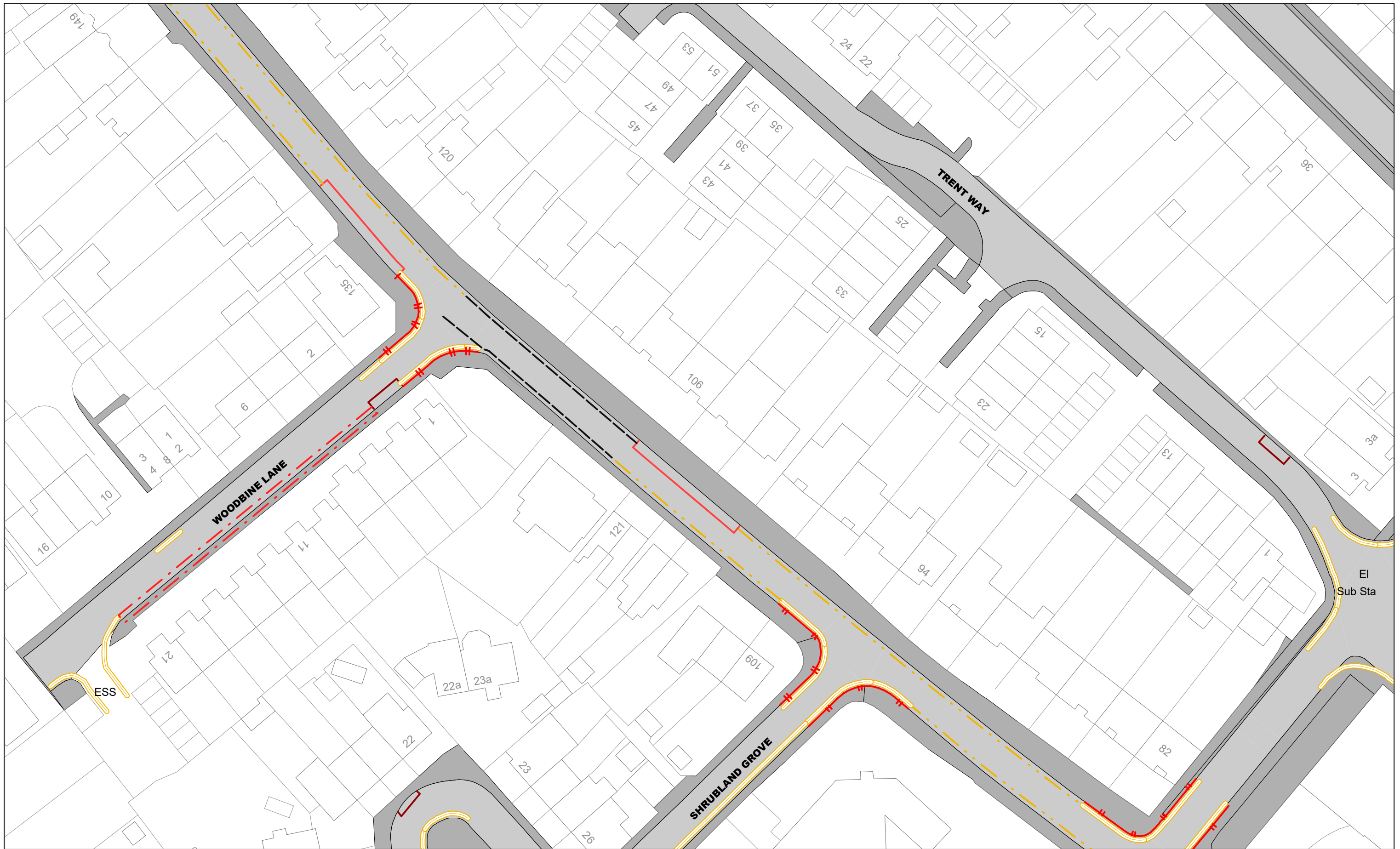
The Sutton (Free Parking Places, Loading Bays and Waiting, Loading and Stopping Restrictions) Consolidation Order 2017
The Sutton (Charged-For Parking Places) Consolidation Order 2017

	BG35	
BH34		
	BI35	

This map is reproduced from Ordnance Survey material with the permission of Ordnance Survey on behalf of the Controller of Her Majesty's Stationery Office © Crown Copyright. Unauthorised reproduction infringes Crown copyright and may lead to prosecution or civil proceedings.
 The London Borough of Sutton
 Licence No: 0100019262 2021



Scale (at A3)	1 : 625
Map Tile Ref:	Tile Ref: BH35
Version:	0
Status:	PROPOSED
Effective Date:	25/02/2021



The Sutton (Free Parking Places, Loading Bays and Waiting, Loading and Stopping Restrictions) Consolidation Order 2017
The Sutton (Charged-For Parking Places) Consolidation Order 2017

	BH33	
BI32		BI34
	BJ33	

This map is reproduced from Ordnance Survey material with the permission of Ordnance Survey on behalf of the Controller of Her Majesty's Stationery Office © Crown Copyright. Unauthorised reproduction infringes Crown copyright and may lead to prosecution or civil proceedings.
 The London Borough of Sutton
 Licence No: 0100019262 2021



Scale (at A3)	1 : 625
Map Tile Ref:	Tile Ref: BI33
Version:	0
Status:	PROPOSED
Effective Date:	25/02/2021



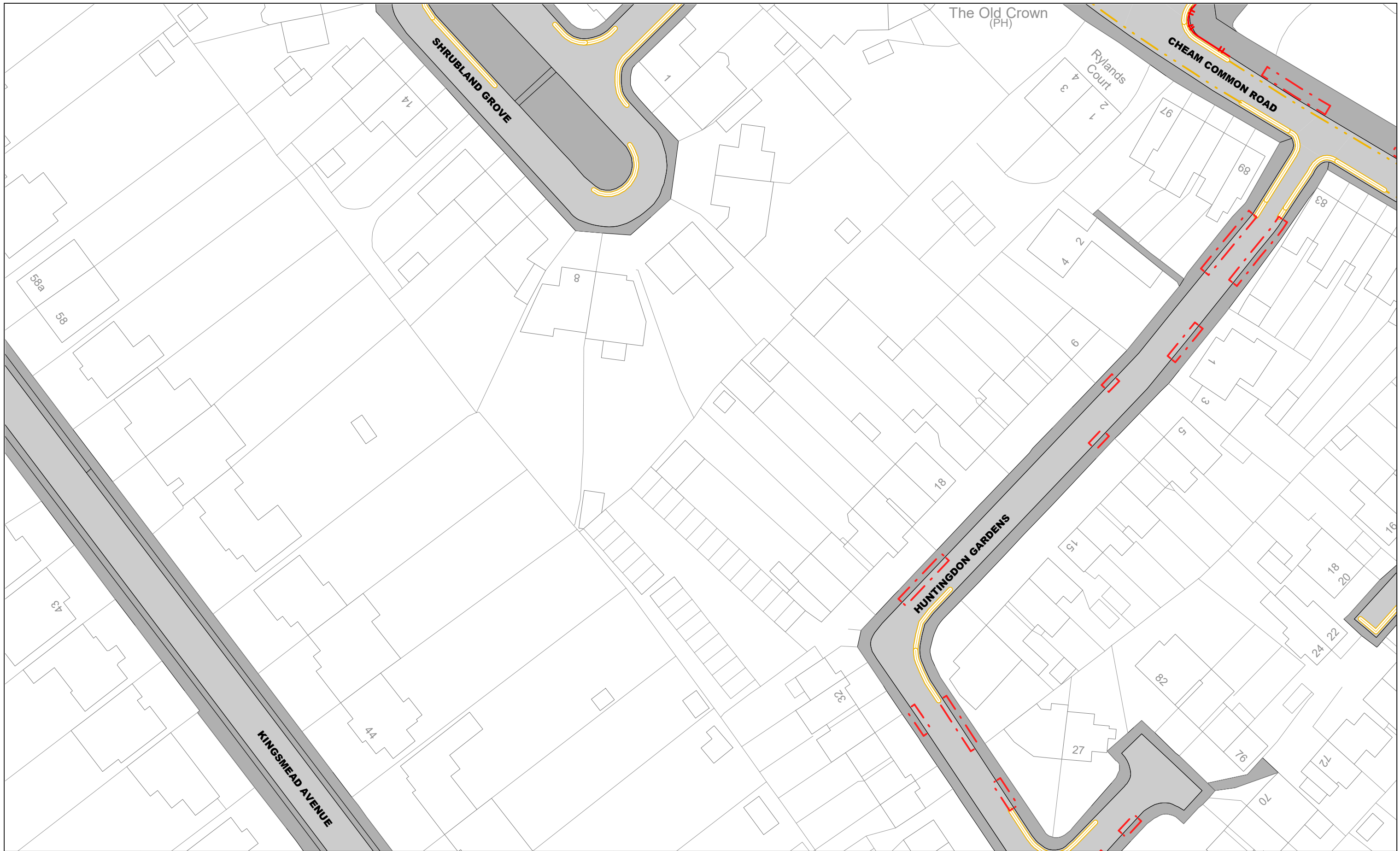
The Sutton (Free Parking Places, Loading Bays and Waiting, Loading and Stopping Restrictions) Consolidation Order 2017
The Sutton (Charged-For Parking Places) Consolidation Order 2017

	BH34	
BI33		BI35
	BJ34	

This map is reproduced from Ordnance Survey material with the permission of Ordnance Survey on behalf of the Controller of Her Majesty's Stationery Office © Crown Copyright. Unauthorised reproduction infringes Crown copyright and may lead to prosecution or civil proceedings.
 The London Borough of Sutton
 Licence No: 0100019262 2021



Scale (at A3)	1 : 625
Map Tile Ref:	Tile Ref: BI34
Version:	0
Status:	PROPOSED
Effective Date:	25/02/2021



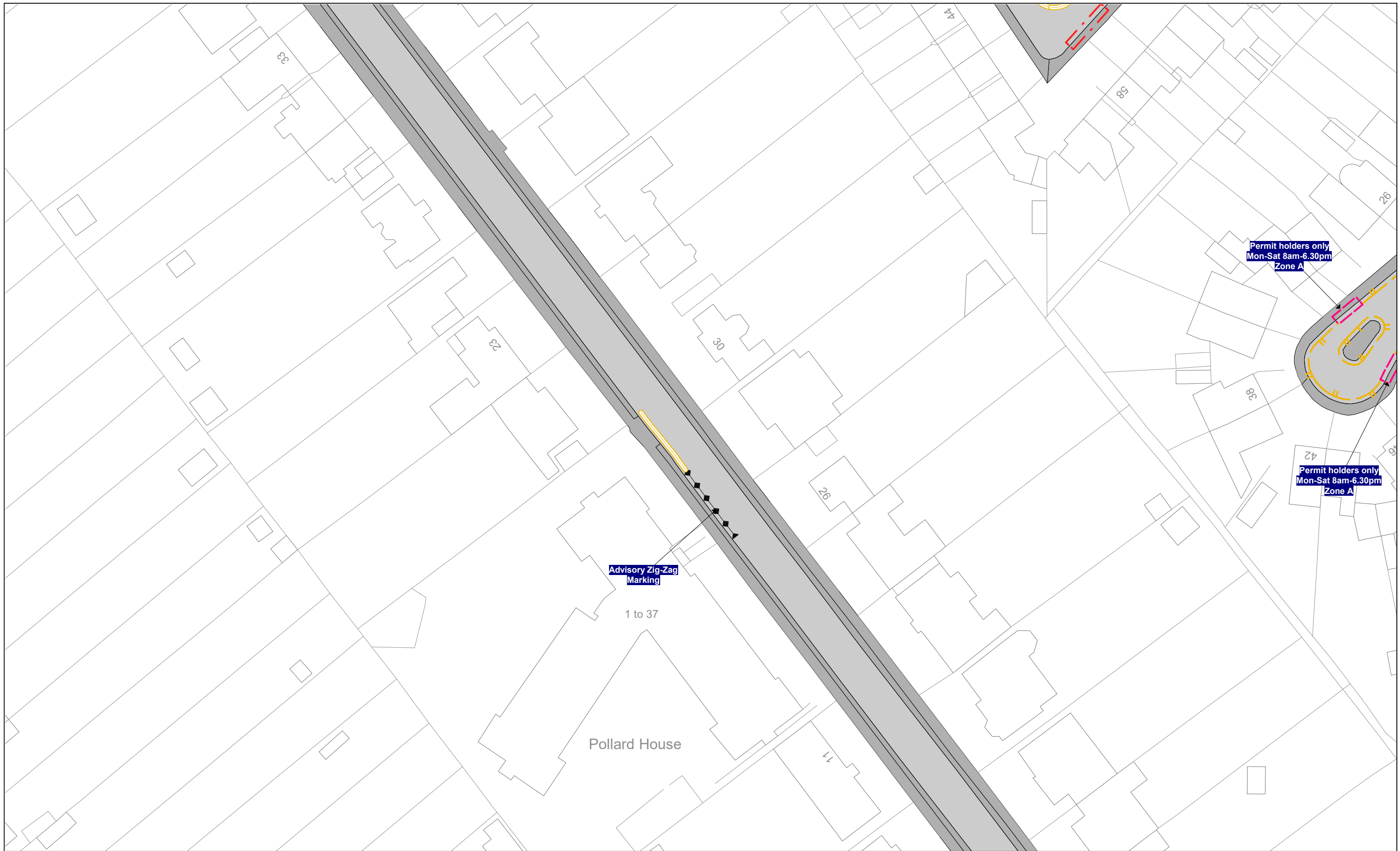
The Sutton (Free Parking Places, Loading Bays and Waiting, Loading and Stopping Restrictions) Consolidation Order 2017
The Sutton (Charged-For Parking Places) Consolidation Order 2017

	BI33	
BJ32		BJ34
	BK33	

This map is reproduced from Ordnance Survey material with the permission of Ordnance Survey on behalf of the Controller of Her Majesty's Stationery Office © Crown Copyright. Unauthorised reproduction infringes Crown copyright and may lead to prosecution or civil proceedings.
 The London Borough of Sutton
 Licence No: 0100019262 2021



Scale (at A3)	1 : 625
Map Tile Ref:	Tile Ref: BJ33
Version:	0
Status:	PROPOSED
Effective Date:	25/02/2021



The Sutton (Free Parking Places, Loading Bays and Waiting, Loading and Stopping Restrictions) Consolidation Order 2017
The Sutton (Charged-For Parking Places) Consolidation Order 2017

	BJ33	
		BK34
	BL33	

This map is reproduced from Ordnance Survey material with the permission of Ordnance Survey on behalf of the Controller of Her Majesty's Stationery Office © Crown Copyright. Unauthorised reproduction infringes Crown copyright and may lead to prosecution or civil proceedings.
 The London Borough of Sutton
 Licence No: 0100019262 2021







Scale (at A3)	1 : 625
Map Tile Ref:	Tile Ref: BK33
Version:	0
Status:	PROPOSED
Effective Date:	25/02/2021






Map Legend

Order Items

	Ambulance Bay		Permit Holders Only Zone Mon-Sat 8am-6:30pm Zone A
	Bus Parking Place		Permit Holders Only Mon-Fri 10am-6pm Zone BH
	Disabled Badge Holders Only		Permit Holders Only Mon-Sat 8am - 6:30pm Zone B
	Limited Waiting Bays		Permit Holders Only Mon-Sat 8am - 6:30pm Zone G
	No Waiting		Permit Holders Only Mon-Sat 8am - 6:30pm Zone R
	No Waiting Mon-Fri 11am - 12pm		Permit Holders Only 8am - 6:30pm Zone WP1
	No Waiting Mon-Fri 9am - 10am		Shared Use
	No Waiting Mon-Sat 8:30am - 6:30pm		Permit Holders or Pay & Display 8am-6:30pm Zone WP1
	No Waiting Mon-Sat 8am - 6:30pm		Permit Holders or Pay & Display Mon-Fri 8am-9am and 4pm-6:30pm and Sat 8am-6:30pm Zone B and Pay & Display Mon-Fri 9am-4pm
	No Waiting 8am - 6:30pm Throughout the Week		Permit Holders or Pay & Display Mon-Fri 8am-9am and 4pm-6:30pm and Sat 8am-6:30pm Zone G and Pay & Display Mon-Fri 9am-4pm
	No Waiting At Any Time		Permit Holders or Pay & Display Mon-Sat 8am-6:30pm Zone G
	Loading Places		Pedestrian Zone
	No Loading		Permit Parking Areas
	No Loading At Any Time		Restricted Zone

	Motorcycle Parking Only
	Taxi Rank
	Car Club Bay Only
	Electric Vehicle Recharging Point

Inventory Items

	Bus Stop or Stand
	Free Parking Bay
	No Stopping on School Entrance Markings
	Crossing
	Zebra Crossing

Certain restrictions have been individually labelled on map schedules



ORDER TITLES:

The London Borough of Sutton (Charged-for Parking Places) Order 2017

The London Borough of Sutton (Free Parking Places, Loading Places and Waiting, Loading and Stopping Restrictions) Order 2017

Updated version comes into effect on ** Month 202*

Road Name	Map Tile
Bedford Road	BG34, BH34
Beverley Road	BF33, BG33
Boscombe Road	BB34, BC35
Brecon Close	BE34
Browning Avenue	BB32, BC32
Burnham Drive	BF35, BH35
Canterbury Close	BE35
Carters Close	BD36
Central Road	BG31, BF31
Charminster Road	BC35
Chiltern Close	BE34
Colborne Way	BF35, BF34, BG34, BG33, BI33
Conrad Drive	BB34, BC35
Cotswold Way	BE34, BF34, BD34, BD35
Courtenay Road	BH34
Dalewood Gardens	BE32
Dorchester Road	BD33, BD34
Dorking Close	BF35
Ebbisham Road	BE33, BF34
Elm Way	BI33
Farm Way	BG34, BH34
Gareth Close	BF35
Glyn Road	BG34, BG35, BH35
Grandison Road	BG33, BH34
Green Lane	AZ31, BA31, BA30, BB30, BC30, BD30
Hambleton Close	BE34
Huntingdon Gardens	BE34
Inverness Road	BC35
Langley Avenue	BE35, BF36
Lavender Avenue	BI34
Lindsay Road	BF32, BG32
Lloyd Road	BH34
Mendip Close	BE34
Merrilands Road	BC33, BC34
Morningside Road	BI32
Quantock Drive	BF34
Ruskin Drive	BE33, BF33, BG32
	AZ31
Shrubland Grove	BJ33
St Phillip's Avenue	BE32
Washington Road	BB32, BC32, BC31, BD31, BE31

Wimborne Close	BD34